


Camden County Board of Taxation

2020

ABSTRACT OF RATABLES



Diane R. Hesley, CTA, Tax Administrator
Camden County Board of Taxation
509 Lakeland Road
Forrest Hall, 2nd Floor
Blackwood, NJ 08012
(856) 225-5238, office
(856) 225-5242, fax

Commissioner Melissa Pollitt, CTA, President
Commissioner Kelly Hanson
Commissioner Donald Reich
Commissioner Bill Wilhelm

www.camdencounty.com/service/board-of-taxation

diane.hesley@camdencounty.com

2020 Abstract of Ratables for the County of Camden

Taxing District	1		2	3	4	5	6					
	Taxable Value							Taxable Value of Land and Improvements (Col 1A+1B)	Total Taxable Value Of Partial Exemptions & Abatements (Assessed Value)	Net Taxable Value of Land & Improvements (Col 2-3)	Taxable Value Communication Equipment	Net Taxable Value (Col 4+5)
	(A) Land	(B) Improvements (Includes Partial) Exemptions & Abatements										
01 Audubon	309,300,100	402,454,304	711,754,404	0	711,754,404	1,375,008	713,129,412					
02 Audubon Park	8,000,000	12,700,000	20,700,000	0	20,700,000	285,321	20,985,321					
03 Barrington	151,944,700	342,824,710	494,769,410	256,600	494,512,810	921,075	495,433,885					
04 Bellmawr	239,473,500	544,448,300	783,921,800	300,000	783,621,800	0	783,621,800					
05 Berlin Boro	227,198,100	506,871,900	734,070,000	118,600	733,951,400	4,585,394	738,536,794					
06 Berlin Twp	171,616,800	452,273,000	623,889,800	80,400	623,809,400	1,608,266	625,417,666					
07 Brooklawn	23,300,700	91,332,600	114,633,300	1,342,500	113,290,800	100	113,290,900					
08 Camden City	467,523,850	1,260,379,323	1,727,903,173	42,644,700	1,685,258,473	27,536,465	1,712,794,938					
09 Cherry Hill Twp	2,311,154,300	5,596,288,100	7,907,442,400	21,949,000	7,885,493,400	18,072,993	7,903,566,393					
10 Chesilhurst	25,626,700	63,662,600	89,289,300	0	89,289,300	355,583	89,644,883					
11 Clementon	72,982,200	179,116,700	252,098,900	2,755,990	249,342,910	0	249,342,910					
12 Collingswood	358,059,200	712,956,200	1,071,015,400	2,999,500	1,068,015,900	0	1,068,015,900					
13 Gibbsboro	75,449,600	152,867,300	228,316,900	0	228,316,900	0	228,316,900					
14 Gloucester City	141,686,400	377,233,750	518,920,150	781,500	518,138,650	0	518,138,650					
15 Gloucester Twp	1,290,733,000	3,139,138,800	4,429,871,800	1,405,500	4,428,466,300	6,588,300	4,435,054,600					
16 Haddon Twp	419,102,500	858,776,910	1,277,879,410	1,104,800	1,276,774,610	961,989	1,277,736,599					
17 Haddonfield	1,138,425,500	1,170,952,900	2,309,378,400	0	2,309,378,400	5,754,587	2,315,132,987					
18 Haddon Heights	344,159,600	491,075,000	835,234,600	0	835,234,600	871,467	836,106,067					
19 Hi-Nella	9,616,800	28,440,200	38,057,000	0	38,057,000	0	38,057,000					
20 Laurel Springs	28,059,300	87,983,800	116,043,100	13,600	116,029,500	93	116,029,593					
21 Lawnside	62,505,700	147,650,700	210,156,400	199,100	209,957,300	365,871	210,323,171					
22 Lindenwold	166,704,500	431,801,100	598,505,600	1,464,700	597,040,900	200	597,041,100					
23 Magnolia	82,840,300	180,857,300	263,697,600	100,000	263,597,600	100	263,597,700					
24 Merchantville	70,485,800	170,693,200	241,179,000	668,700	240,510,300	0	240,510,300					
25 Mount Ephraim	79,674,600	197,252,000	276,926,600	82,500	276,844,100	100	276,844,200					
26 Oaklyn	79,425,300	173,178,000	252,603,300	116,300	252,487,000	0	252,487,000					
27 Pennsauken Twp	663,897,300	1,691,805,800	2,355,703,100	8,272,400	2,347,430,700	4,939,118	2,352,369,818					
28 Pine Hill	94,354,700	328,491,900	422,846,600	2,652,000	420,194,600	492,247	420,686,847					
29 Pine Valley	19,684,900	24,315,100	44,000,000	0	44,000,000	0	44,000,000					
30 Runnemede	153,630,200	348,542,700	502,172,900	1,000,000	501,172,900	1,095,462	502,268,362					
31 Somerdale	98,223,600	239,072,000	337,295,600	241,600	337,054,000	0	337,054,000					
32 Stratford	112,326,500	297,541,200	409,867,700	172,300	409,695,400	100	409,695,500					
33 Tavistock	9,138,000	8,027,200	17,165,200	0	17,165,200	1,096	17,166,296					
34 Voorhees Twp	1,007,715,825	2,185,393,676	3,193,109,501	854,700	3,192,254,801	7,083,710	3,199,338,511					
35 Waterford Twp	198,372,700	508,576,400	706,949,100	79,000	706,870,100	200	706,870,300					
36 Winslow Twp	706,837,800	1,933,812,050	2,640,649,850	272,000	2,640,377,850	5,404,333	2,645,782,183					
37 Woodlynne	18,814,400	46,569,800	65,384,200	0	65,384,200	70,623	65,454,823					
Total	11,438,044,975	25,385,356,523	36,823,401,498	91,927,990	36,731,473,508	88,369,801	36,819,843,309					

2020 Abstract of Ratables for the County of Camden

Taxing District	7 General Tax Rate Per \$100	9 True Value				10 Equalization		11 Net Valuation For County Tax Apportionment (Col 6-9A+9B -10A+10B)
		8 County Equali- zation Ratio	(A)	(B)	(A)	(B)		
			UEZ Abatement Expired	Class II Railroads	Amounts Deducted	Amounts Added		
01 Audubon	3.606	97.21%	0	0	0	24,729,215	737,858,627	
02 Audubon Park	6.319	99.89%	0	0	0	166,376	21,151,697	
03 Barrington	4.400	96.17%	0	0	0	25,643,107	521,076,992	
04 Bellmawr	3.844	101.44%	0	0	8,435,855	0	775,185,945	
05 Berlin Boro	3.290	100.74%	0	0	3,540,460	0	734,996,334	
06 Berlin Twp	3.681	91.95%	0	0	0	55,003,230	680,420,896	
07 Brooklawn	4.045	96.35%	0	0	0	5,063,934	118,354,834	
08 Camden City	3.180	95.39%	0	0	0	183,628,545	1,896,423,483	
09 Cherry Hill Twp	3.753	89.74%	0	0	0	937,276,765	8,840,843,158	
10 Chesilhurst	3.477	104.96%	0	0	4,060,561	0	85,584,322	
11 Clementon	4.299	96.99%	0	0	0	8,634,305	257,977,215	
12 Collingswood	3.586	97.73%	0	0	0	28,152,415	1,096,168,315	
13 Gibbsboro	4.010	88.00%	0	0	0	32,675,652	260,992,552	
14 Gloucester City	4.498	96.32%	0	0	0	29,084,906	547,223,556	
15 Gloucester Twp	3.890	97.58%	0	0	0	182,404,004	4,617,458,604	
16 Haddon Twp	3.792	88.02%	0	0	0	177,115,902	1,454,852,501	
17 Haddonfield	3.125	94.85%	0	0	0	129,004,863	2,444,137,850	
18 Haddon Heights	3.330	99.24%	0	0	0	7,775,771	843,881,838	
19 Hi-Nella	5.228	101.09%	0	0	324,996	0	37,732,004	
20 Laurel Springs	5.194	93.25%	0	0	0	8,616,605	124,646,198	
21 Lawnside	4.236	96.32%	0	0	0	9,083,662	219,406,833	
22 Lindenwold	4.878	99.80%	0	0	0	1,726,407	598,767,507	
23 Magnolia	4.432	94.66%	0	0	0	15,701,319	279,299,019	
24 Merchantville	4.731	95.41%	0	0	0	12,232,984	252,743,284	
25 Mount Ephraim	4.745	96.79%	0	0	0	9,899,408	286,743,608	
26 Oaklyn	4.671	88.82%	0	0	0	32,436,385	284,923,385	
27 Pennsauken Twp	3.550	97.20%	0	0	0	100,569,950	2,452,939,768	
28 Pine Hill	5.003	95.03%	0	0	0	22,234,690	442,921,537	
29 Pine Valley	2.135	99.99%	0	0	0	59,042	44,059,042	
30 Runnemede	4.089	94.62%	0	0	0	30,285,932	532,554,294	
31 Somerdale	4.280	89.83%	0	0	0	39,187,713	376,241,713	
32 Stratford	4.427	92.16%	0	0	0	36,279,168	445,974,668	
33 Tavistock	1.764	100.21%	0	0	0	97,031	17,263,327	
34 Voorhees Twp	4.090	84.19%	0	0	0	603,723,336	3,803,061,847	
35 Waterford Twp	4.066	90.44%	0	0	0	75,700,328	782,570,628	
36 Winslow Twp	3.438	97.41%	0	0	0	118,892,023	2,764,674,206	
37 Woodlynne	7.824	88.97%	0	0	0	8,231,541	73,686,364	
Total					16,361,872	2,951,316,514	39,754,797,951	

2020 Abstract of Ratables for the County of Camden

Taxing District	Section 12A							
	(i)	(ii)				(iii)	(iv)	(v)
	Total County Taxes Apportioned	Adjustments Resulting From:				Net County Taxes Apportioned	Municipal Budget State Aid	Net County Taxes Apportioned Less State Aid (Col 12A(iii) -12A(iv)-County BPP Adjustment)
		(A) Equal Table Appeals		(B) Appeals & Corrections				
Deduct Overpay		Add Underpay	Deduct Overpay	Add Underpay				
01 Audubon	5,745,578.59	0.00	0.00	4,612.93	0.00	5,740,965.66	0.00	5,740,965.66
02 Audubon Park	164,704.64	0.00	0.00	0.00	0.00	164,704.64	0.00	164,704.64
03 Barrington	4,057,537.17	0.00	0.00	5,141.87	0.00	4,052,395.30	0.00	4,052,395.30
04 Bellmawr	6,036,240.01	0.00	0.00	7,567.17	0.00	6,028,672.84	0.00	6,028,672.84
05 Berlin Boro	5,723,290.40	0.00	0.00	9,707.40	0.00	5,713,583.00	0.00	5,713,583.00
06 Berlin Twp	5,298,320.82	0.00	0.00	4,024.15	0.00	5,294,296.67	0.00	5,294,296.67
07 Brooklawn	921,608.79	0.00	0.00	561.57	0.00	921,047.22	0.00	921,047.22
08 Camden City	14,767,124.43	0.00	0.00	15,584.10	0.00	14,751,540.33	0.00	14,751,540.33
09 Cherry Hill Twp	68,842,129.47	0.00	0.00	0.00	390,084.97	69,232,214.44	0.00	69,232,214.44
10 Chesilhurst	666,430.44	0.00	0.00	1,183.65	0.00	665,246.79	0.00	665,246.79
11 Clementon	2,008,824.33	0.00	0.00	1,378.54	0.00	2,007,445.79	0.00	2,007,445.79
12 Collingswood	8,535,674.68	0.00	0.00	12,836.54	0.00	8,522,838.14	0.00	8,522,838.14
13 Gibbsboro	2,032,304.24	0.00	0.00	8,545.58	0.00	2,023,758.66	0.00	2,023,758.66
14 Gloucester City	4,261,135.98	0.00	0.00	6,291.00	0.00	4,254,844.98	0.00	4,254,844.98
15 Gloucester Twp	35,955,358.26	0.00	0.00	0.00	15,476.18	35,970,834.44	0.00	35,970,834.44
16 Haddon Twp	11,328,686.92	0.00	0.00	6,288.26	0.00	11,322,398.66	0.00	11,322,398.66
17 Haddonfield	19,032,082.27	0.00	0.00	4,206.32	0.00	19,027,875.95	0.00	19,027,875.95
18 Haddon Heights	6,571,163.15	0.00	0.00	1,129.96	0.00	6,570,033.19	0.00	6,570,033.19
19 Hi-Nella	293,812.64	0.00	0.00	714.41	0.00	293,098.23	0.00	293,098.23
20 Laurel Springs	970,598.57	0.00	0.00	645.26	0.00	969,953.31	0.00	969,953.31
21 Lawnside	1,708,483.38	0.00	0.00	4,763.27	0.00	1,703,720.11	0.00	1,703,720.11
22 Lindenwold	4,662,499.89	0.00	0.00	0.00	2,468.13	4,664,968.02	0.00	4,664,968.02
23 Magnolia	2,174,853.56	0.00	0.00	1,635.10	0.00	2,173,218.46	0.00	2,173,218.46
24 Merchantville	1,968,068.61	0.00	0.00	2,289.41	0.00	1,965,779.20	0.00	1,965,779.20
25 Mount Ephraim	2,232,823.30	0.00	0.00	35,540.61	0.00	2,197,282.69	0.00	2,197,282.69
26 Oaklyn	2,218,649.53	0.00	0.00	685.88	0.00	2,217,963.65	0.00	2,217,963.65
27 Pennsauken Twp	19,100,621.29	0.00	0.00	21,623.56	0.00	19,078,997.73	0.00	19,078,997.73
28 Pine Hill	3,448,954.05	0.00	0.00	8,607.76	0.00	3,440,346.29	0.00	3,440,346.29
29 Pine Valley	343,080.20	0.00	0.00	0.00	0.00	343,080.20	0.00	343,080.20
30 Runnemede	4,146,908.95	0.00	0.00	1,684.69	0.00	4,145,224.26	0.00	4,145,224.26
31 Somerdale	2,929,729.69	0.00	0.00	19,485.14	0.00	2,910,244.55	0.00	2,910,244.55
32 Stratford	3,472,728.26	0.00	0.00	4,918.75	0.00	3,467,809.51	0.00	3,467,809.51
33 Tavistock	134,426.57	0.00	0.00	0.00	0.00	134,426.57	0.00	134,426.57
34 Voorhees Twp	29,613,790.38	0.00	0.00	25,148.34	0.00	29,588,642.04	0.00	29,588,642.04
35 Waterford Twp	6,093,743.27	0.00	0.00	6,357.42	0.00	6,087,385.85	0.00	6,087,385.85
36 Winslow Twp	21,528,043.90	0.00	0.00	45,659.63	0.00	21,482,384.27	0.00	21,482,384.27
37 Woodlynne	573,784.91	0.00	0.00	1,172.55	0.00	572,612.36	0.00	572,612.36
Total	309,563,795.54			269,990.82	408,029.28	309,701,834.00		309,701,834.00

2020 Abstract of Ratables for the County of Camden

Taxing District	Section 12-B			Section 12-C						Total Levy on Which Tax Rate is Computed
	(A)	(B)	(C)	Local Taxes to be Raised for:						
	County Library Taxes Apportioned	County Health Svcs Taxes Apportioned	County Open Space Taxes Apportioned	(i) District School Purposes			(ii) Local Municipal Purposes			
				(A) District School (adj for BPP)	(B) Reg., Consol. & Joint School (adj for BPP)	(C) Local School (adj for BPP)	(A) Municipal Budget (adj for BPP)	(B) Municipal Open Space Budget	(C) Municipal Library Budget	
01 Audubon	0.00	0.00	147,453.45	13,178,893.00	0.00	0.00	6,402,413.28	0.00	244,586.72	25,714,312.11
02 Audubon Park	10,784.59	0.00	4,230.34	364,293.00	0.00	0.00	782,000.00	0.00	0.00	1,326,012.57
03 Barrington	265,349.55	0.00	104,085.23	11,065,588.00	0.00	0.00	6,310,688.56	0.00	0.00	21,798,106.64
04 Bellmawr	394,758.05	0.00	154,843.16	10,115,587.00	4,142,322.00	0.00	9,281,839.51	0.00	0.00	30,118,022.56
05 Berlin Boro	0.00	0.00	146,758.69	8,199,728.00	4,136,262.00	0.00	5,743,975.78	110,780.00	244,362.18	24,295,449.65
06 Berlin Twp	346,667.56	0.00	135,982.90	9,232,710.00	0.00	0.00	7,758,746.60	250,167.00	0.00	23,018,570.73
07 Brooklawn	60,309.38	0.00	23,656.80	1,513,841.00	0.00	0.00	2,062,900.00	0.00	0.00	4,581,754.40
08 Camden City	965,931.67	0.00	378,886.50	10,018,368.00	0.00	0.00	28,340,363.19	0.00	0.00	54,455,089.69
09 Cherry Hill Twp	0.00	0.00	1,777,814.18	179,514,349.00	0.00	0.00	42,428,017.57	790,356.64	2,817,031.57	296,559,783.40
10 Chesilhurst	43,561.23	0.00	17,086.95	791,164.00	0.00	0.00	1,599,289.55	0.00	0.00	3,116,348.52
11 Clementon	131,445.92	0.00	51,561.36	4,414,206.00	0.00	0.00	4,063,727.60	49,868.58	0.00	10,718,255.25
12 Collingswood	0.00	0.00	218,914.91	18,055,701.00	0.00	0.00	11,136,070.00	0.00	363,878.00	38,297,402.05
13 Gibbsboro	132,520.27	0.00	51,984.59	3,367,286.00	1,326,775.00	0.00	2,200,864.07	52,250.25	0.00	9,155,438.84
14 Gloucester City	0.00	0.00	109,287.81	6,422,109.00	0.00	0.00	12,338,804.18	0.00	179,269.60	23,304,315.57
15 Gloucester Twp	2,355,295.94	0.00	923,887.21	52,041,250.00	27,953,622.00	0.00	52,386,269.36	887,010.92	0.00	172,518,169.87
16 Haddon Twp	741,381.63	0.00	290,812.47	26,539,597.00	0.00	0.00	9,551,000.00	0.00	0.00	48,445,189.76
17 Haddonfield	0.00	0.00	488,724.04	40,467,008.00	0.00	0.00	11,429,345.67	114,910.52	803,470.82	72,331,335.00
18 Haddon Heights	0.00	0.00	168,747.72	14,685,900.00	0.00	0.00	6,135,292.00	0.00	279,805.41	27,839,778.32
19 Hi-Nella	19,192.56	0.00	7,529.16	1,115,533.00	0.00	0.00	554,194.85	0.00	0.00	1,989,547.80
20 Laurel Springs	63,511.63	0.00	24,913.07	2,914,101.00	0.00	0.00	2,053,000.00	0.00	0.00	6,025,479.01
21 Lawnside	111,563.29	0.00	43,763.90	5,048,888.00	0.00	0.00	2,000,000.00	0.00	0.00	8,907,935.30
22 Lindenwold	305,452.30	0.00	119,814.82	13,889,263.00	0.00	0.00	10,141,241.14	0.00	0.00	29,120,739.28
23 Magnolia	142,301.45	0.00	55,818.43	4,537,051.00	1,801,096.00	0.00	2,970,917.56	0.00	0.00	11,680,402.90
24 Merchantville	128,719.89	0.00	50,490.80	5,962,882.00	0.00	0.00	3,268,569.64	0.00	0.00	11,376,441.53
25 Mount Ephraim	143,943.41	0.00	56,462.33	6,847,356.00	0.00	0.00	3,890,584.26	0.00	0.00	13,135,628.69
26 Oaklyn	145,229.36	0.00	56,967.63	5,529,893.00	0.00	0.00	3,843,400.00	0.00	0.00	11,793,453.64
27 Pennsauken Twp	0.00	0.00	490,046.77	41,327,680.00	0.00	0.00	21,788,567.54	0.00	806,432.46	83,491,724.50
28 Pine Hill	225,276.20	0.00	88,362.04	12,054,076.00	0.00	0.00	5,238,162.89	0.00	0.00	21,046,223.42
29 Pine Valley	22,464.33	0.00	8,811.81	0.00	0.00	0.00	565,000.00	0.00	0.00	939,356.34
30 Runnemede	0.00	0.00	106,467.77	7,503,789.00	3,059,359.00	0.00	5,543,915.40	0.00	176,895.90	20,535,651.33
31 Somerdale	190,584.27	0.00	74,762.37	4,923,589.00	2,573,690.00	0.00	3,749,780.50	0.00	0.00	14,422,650.69
32 Stratford	0.00	0.00	89,072.69	7,770,849.00	2,726,258.00	0.00	3,875,500.00	57,247.36	147,643.69	18,134,380.25
33 Tavistock	8,802.03	0.00	3,452.67	0.00	28,058.00	0.00	127,951.00	0.00	0.00	302,690.27
34 Voorhees Twp	1,937,448.33	0.00	759,989.33	47,999,064.00	21,416,688.00	0.00	28,511,000.00	639,800.00	0.00	130,852,631.70
35 Waterford Twp	0.00	0.00	156,352.81	14,447,965.00	0.00	0.00	7,782,614.57	0.00	260,752.83	28,735,071.06
36 Winslow Twp	1,406,687.83	0.00	551,772.59	50,751,309.00	0.00	0.00	16,749,971.00	0.00	0.00	90,942,124.69
37 Woodlynne	37,494.33	0.00	14,705.70	2,387,116.00	0.00	0.00	2,109,045.16	0.00	0.00	5,120,973.55
Total	10,336,677.00		7,954,275.00	644,997,982.00	69,164,130.00		344,715,022.43	2,952,391.27	6,324,129.18	1,396,146,440.88

2020 Abstract of Ratables for the County of Camden

Taxing District	Section 13						
	Real Property Exempt From Taxation						
	(A) Public School	(B) Other School	(C) Public Property	(D) Church And Charitable	(E) Cemeteries And Graveyards	(F) Other Exempts	(G) Total Amount of Exempts (13A+B+C+D+E+F)
01 Audubon	24,017,600	32,100	7,018,100	11,123,500	0	16,836,300	59,027,600
02 Audubon Park	110,000	0	374,600	0	0	0	484,600
03 Barrington	11,407,600	2,196,100	106,733,000	5,349,300	0	21,550,500	147,236,500
04 Bellmawr	19,584,700	0	56,733,300	19,739,600	9,198,300	23,610,700	128,866,600
05 Berlin Boro	8,949,200	0	17,996,600	29,401,000	6,554,450	28,398,600	91,299,850
06 Berlin Twp	9,735,300	0	17,820,400	12,059,900	236,200	4,166,200	44,018,000
07 Brooklawn	5,716,200	0	7,955,900	2,793,700	0	109,200	16,575,000
08 Camden City	679,400,300	18,114,200	565,430,400	603,362,900	16,778,400	772,678,700	2,655,764,900
09 Cherry Hill Twp	180,244,900	26,001,500	476,584,900	309,081,500	35,358,000	95,737,800	1,123,008,600
10 Chesilhurst	3,371,800	0	10,499,800	1,015,300	41,600	3,384,000	18,312,500
11 Clementon	6,922,800	0	10,636,800	3,281,100	0	10,409,100	31,249,800
12 Collingswood	36,677,900	7,231,200	35,765,900	48,016,900	133,100	164,788,200	292,613,200
13 Gibbsboro	8,932,300	0	20,122,300	9,992,300	661,900	1,183,300	40,892,100
14 Gloucester City	59,872,600	9,010,000	49,035,900	10,354,400	1,440,200	38,357,450	168,070,550
15 Gloucester Twp	383,799,300	0	83,195,400	54,985,800	2,810,500	197,167,700	721,958,700
16 Haddon Twp	17,659,800	0	14,915,400	43,562,600	57,800	97,840,900	174,036,500
17 Haddonfield	59,359,700	28,690,300	60,738,900	47,172,200	5,449,900	50,516,100	251,927,100
18 Haddon Heights	22,790,900	3,717,700	20,163,200	26,453,900	0	19,728,700	92,854,400
19 Hi-Nella	4,578,800	0	448,100	0	0	381,300	5,408,200
20 Laurel Springs	1,785,400	0	2,373,700	2,357,500	0	1,554,600	8,071,200
21 Lawnside	5,230,000	0	5,737,900	5,762,100	1,750,600	3,223,900	21,704,500
22 Lindenwold	38,974,900	0	41,617,841	15,362,600	321,900	30,162,900	126,440,141
23 Magnolia	9,444,400	0	10,672,300	8,655,600	0	13,382,800	42,155,100
24 Merchantville	12,099,000	3,150,600	6,161,800	9,842,800	0	10,512,300	41,766,500
25 Mount Ephraim	4,166,200	0	6,559,800	3,909,900	0	3,260,100	17,896,000
26 Oaklyn	6,711,100	0	7,019,200	7,502,900	0	2,791,600	24,024,800
27 Pennsauken Twp	153,994,200	13,853,800	109,369,500	79,926,000	10,239,500	73,663,600	441,046,600
28 Pine Hill	52,904,200	0	17,788,802	12,929,200	0	39,058,700	122,680,902
29 Pine Valley	0	0	0	0	0	111,400	111,400
30 Runnemede	41,297,180	0	18,807,250	8,732,470	0	6,933,000	75,769,900
31 Somerdale	15,869,900	0	5,031,100	2,919,120	0	15,815,400	39,635,520
32 Stratford	82,411,800	0	17,495,800	56,471,100	0	4,157,200	160,535,900
33 Tavistock	0	0	312,500	0	0	0	312,500
34 Voorhees Twp	108,537,300	7,388,000	42,738,600	72,460,600	80,400	225,114,600	456,319,500
35 Waterford Twp	16,340,800	9,207,600	75,923,500	4,703,800	214,000	13,399,600	119,789,300
36 Winslow Twp	70,944,100	845,000	254,537,900	17,779,700	245,500	141,072,700	485,424,900
37 Woodlynne	3,013,500	0	2,371,500	1,172,800	0	69,900	6,627,700
Total	2,166,855,680	129,438,100	2,186,687,893	1,548,234,090	91,572,250	2,131,129,050	8,253,917,063

2020 Abstract of Ratables for the County of Camden

Taxing District	Section 14				Section 15	
	Amount of Miscellaneous Revenues to Support Local Budget				Deductions Allowed	
	(A) Surplus Revenue	(B) Miscellaneous Revenues Anticipated	(C) Receipts from Delinquent Tax	(D) Total of Miscellaneous Revenues (Col 14A+B+C)	(A) Senior Citizen, Disabled and Surviving Spouse	(B) Veterans and Widows
01 Audubon	1,665,000.00	2,785,000.00	400,000.00	4,850,000.00	13,250.00	55,750.00
02 Audubon Park	25,000.00	301,000.00	0.00	326,000.00	18,000.00	9,250.00
03 Barrington	1,179,733.00	1,096,118.47	375,000.00	2,650,851.47	9,750.00	50,000.00
04 Bellmawr	1,745,000.00	3,956,264.08	474,500.00	6,175,764.08	42,750.00	91,250.00
05 Berlin Boro	987,000.00	2,198,171.90	293,000.00	3,478,171.90	12,750.00	46,000.00
06 Berlin Twp	1,000,000.00	1,771,321.93	350,000.00	3,121,321.93	17,750.00	35,750.00
07 Brooklawn	508,000.00	1,127,900.00	50,000.00	1,685,900.00	7,000.00	9,000.00
08 Camden City	10,000,000.00	146,253,968.96	1,151,098.80	157,405,067.76	196,250.00	59,750.00
09 Cherry Hill Twp	11,867,590.61	17,323,423.93	10,000.00	29,201,014.54	99,250.00	343,000.00
10 Chesilhurst	445,000.00	1,204,029.82	210,000.00	1,859,029.82	2,250.00	8,250.00
11 Clementon	495,000.00	1,304,502.40	330,000.00	2,129,502.40	19,500.00	24,000.00
12 Collingswood	2,291,405.17	5,853,860.35	15,000.00	8,160,265.52	15,250.00	49,750.00
13 Gibbsboro	728,000.00	448,111.42	0.00	1,176,111.42	4,500.00	21,000.00
14 Gloucester City	2,220,000.00	5,379,382.00	450,000.00	8,049,382.00	35,500.00	57,000.00
15 Gloucester Twp	3,600,000.00	10,989,847.86	200,000.00	14,789,847.86	96,250.00	350,750.00
16 Haddon Twp	980,000.00	3,441,000.00	50,000.00	4,471,000.00	18,750.00	83,500.00
17 Haddonfield	2,804,252.00	3,774,342.57	575,000.00	7,153,594.57	6,000.00	50,750.00
18 Haddon Heights	470,000.00	1,413,028.77	345,000.00	2,228,028.77	7,500.00	47,500.00
19 Hi-Nella	125,000.00	252,944.98	20,000.00	397,944.98	1,250.00	2,500.00
20 Laurel Springs	337,000.00	747,078.51	150,921.49	1,235,000.00	3,750.00	14,000.00
21 Lawnside	575,000.00	2,017,000.00	425,000.00	3,017,000.00	7,250.00	13,500.00
22 Lindenwold	2,407,000.00	3,375,752.86	750,000.00	6,532,752.86	32,500.00	57,250.00
23 Magnolia	973,000.00	1,802,923.44	140,000.00	2,915,923.44	13,000.00	27,000.00
24 Merchantville	341,000.00	1,146,235.30	255,000.00	1,742,235.30	4,000.00	13,000.00
25 Mount Ephraim	750,000.00	1,729,371.78	155,000.00	2,634,371.78	13,250.00	36,000.00
26 Oaklyn	775,000.00	1,438,875.00	195,000.00	2,408,875.00	6,250.00	25,750.00
27 Pennsauken Twp	2,810,000.00	13,110,000.00	2,265,000.00	18,185,000.00	108,250.00	148,000.00
28 Pine Hill	1,300,000.00	2,683,211.47	650,000.00	4,633,211.47	21,000.00	47,500.00
29 Pine Valley	25,597.35	12,402.65	0.00	38,000.00	0.00	0.00
30 Runnemede	650,000.00	2,098,531.65	375,000.00	3,123,531.65	25,750.00	60,500.00
31 Somerdale	634,559.46	2,809,187.33	310,000.00	3,753,746.79	15,750.00	29,000.00
32 Stratford	606,225.00	1,981,170.37	350,000.00	2,937,395.37	12,000.00	52,750.00
33 Tavistock	25,000.00	2,585.00	0.00	27,585.00	0.00	0.00
34 Voorhees Twp	3,175,000.00	8,676,057.96	1,119,942.04	12,971,000.00	18,500.00	86,750.00
35 Waterford Twp	1,000,000.00	2,675,016.03	550,000.00	4,225,016.03	22,000.00	69,000.00
36 Winslow Twp	2,318,300.00	11,628,132.00	2,450,000.00	16,396,432.00	85,250.00	202,500.00
37 Woodlynne	400,000.00	714,121.87	290,000.00	1,404,121.87	7,750.00	6,500.00
Total	62,238,662.59	269,521,872.66	15,729,462.33	347,489,997.58	1,019,750.00	2,283,750.00

2020 Abstract of Ratables for the County of Camden

Taxing District	Addendum to Abstract of Ratables - Assessed Value of Partial Exemptions & Abatements (Column 3)								
	(1) Pollution Control	(2) Fire Suppression	(3) Fallout Shelter	(4) Water- Sewer Facility	(5) Renewable Energy	(6) UEZ Abatement	(7) Home Improvement	(8) Multi- Family Dwelling	(9) Class 4 Abatement
01 Audubon	0	0	0	0	0	0	0	0	0
02 Audubon Park	0	0	0	0	0	0	0	0	0
03 Barrington	0	0	0	0	0	0	0	0	0
04 Bellmawr	0	300,000	0	0	0	0	0	0	0
05 Berlin Boro	0	0	0	0	0	0	0	0	0
06 Berlin Twp	0	0	0	0	0	0	0	0	0
07 Brooklawn	0	0	0	0	0	0	0	0	0
08 Camden City	0	0	0	0	0	0	0	0	0
09 Cherry Hill Twp	0	5,271,300	0	0	0	0	0	0	0
10 Chesilhurst	0	0	0	0	0	0	0	0	0
11 Clementon	0	0	0	0	0	0	0	0	0
12 Collingswood	0	0	0	0	0	0	0	0	0
13 Gibbsboro	0	0	0	0	0	0	0	0	0
14 Gloucester City	0	0	0	0	0	0	0	0	0
15 Gloucester Twp	0	1,043,200	0	0	0	0	0	0	0
16 Haddon Twp	0	0	0	0	0	0	0	0	0
17 Haddonfield	0	0	0	0	0	0	0	0	0
18 Haddon Heights	0	0	0	0	0	0	0	0	0
19 Hi-Nella	0	0	0	0	0	0	0	0	0
20 Laurel Springs	0	0	0	0	0	0	0	0	0
21 Lawnside	0	199,100	0	0	0	0	0	0	0
22 Lindenwold	0	0	0	0	0	0	0	0	0
23 Magnolia	0	0	0	0	0	0	0	0	0
24 Merchantville	0	0	0	0	0	0	0	0	0
25 Mount Ephraim	0	0	0	0	0	0	0	0	0
26 Oaklyn	0	0	0	0	0	0	0	0	0
27 Pennsauken Twp	0	840,000	0	0	0	0	0	0	0
28 Pine Hill	0	0	0	0	0	0	0	0	0
29 Pine Valley	0	0	0	0	0	0	0	0	0
30 Runnemede	0	0	0	0	0	0	0	0	0
31 Somerdale	0	0	0	0	0	0	0	0	0
32 Stratford	0	0	0	0	0	0	0	0	0
33 Tavistock	0	0	0	0	0	0	0	0	0
34 Voorhees Twp	0	32,100	0	0	822,600	0	0	0	0
35 Waterford Twp	0	79,000	0	0	0	0	0	0	0
36 Winslow Twp	0	0	0	0	0	0	0	0	0
37 Woodlynne	0	0	0	0	0	0	0	0	0
Total		7,764,700			822,600				

2020 Abstract of Ratables for the County of Camden

Taxing District	Addendum to Abstract of Ratables - Assessed Value of Partial Exemptions & Abatements (Continued)							
	(10) Dwelling Abatement	(11) Dwelling Exemption	(12) New Dwelling Conversion Abatement	(13) New Dwelling Conversion Exemption	(14) Multi-Dwelling Exemption	(15) Multi-Dwelling Abatement	(16) Commercial/ Industrial Exemption	(17) Total Value
01 Audubon	0	0	0	0	0	0	0	0
02 Audubon Park	0	0	0	0	0	0	0	0
03 Barrington	174,800	81,800	0	0	0	0	0	256,600
04 Bellmawr	0	0	0	0	0	0	0	300,000
05 Berlin Boro	118,600	0	0	0	0	0	0	118,600
06 Berlin Twp	80,400	0	0	0	0	0	0	80,400
07 Brooklawn	0	35,900	0	0	0	0	1,306,600	1,342,500
08 Camden City	0	10,630,600	0	0	541,200	0	31,472,900	42,644,700
09 Cherry Hill Twp	0	16,677,700	0	0	0	0	0	21,949,000
10 Chesilhurst	0	0	0	0	0	0	0	0
11 Clementon	0	2,755,990	0	0	0	0	0	2,755,990
12 Collingswood	0	2,666,100	0	0	0	0	333,400	2,999,500
13 Gibbsboro	0	0	0	0	0	0	0	0
14 Gloucester City	0	781,500	0	0	0	0	0	781,500
15 Gloucester Twp	0	362,300	0	0	0	0	0	1,405,500
16 Haddon Twp	1,104,800	0	0	0	0	0	0	1,104,800
17 Haddonfield	0	0	0	0	0	0	0	0
18 Haddon Heights	0	0	0	0	0	0	0	0
19 Hi-Nella	0	0	0	0	0	0	0	0
20 Laurel Springs	0	13,600	0	0	0	0	0	13,600
21 Lawnside	0	0	0	0	0	0	0	199,100
22 Lindenwold	0	1,464,700	0	0	0	0	0	1,464,700
23 Magnolia	0	100,000	0	0	0	0	0	100,000
24 Merchantville	0	668,700	0	0	0	0	0	668,700
25 Mount Ephraim	57,500	25,000	0	0	0	0	0	82,500
26 Oaklyn	0	23,100	0	0	0	0	93,200	116,300
27 Pennsauken Twp	0	5,155,800	0	0	0	0	2,276,600	8,272,400
28 Pine Hill	0	2,652,000	0	0	0	0	0	2,652,000
29 Pine Valley	0	0	0	0	0	0	0	0
30 Runnemede	0	0	0	0	0	0	1,000,000	1,000,000
31 Somerdale	43,900	197,700	0	0	0	0	0	241,600
32 Stratford	80,400	91,900	0	0	0	0	0	172,300
33 Tavistock	0	0	0	0	0	0	0	0
34 Voorhees Twp	0	0	0	0	0	0	0	854,700
35 Waterford Twp	0	0	0	0	0	0	0	79,000
36 Winslow Twp	272,000	0	0	0	0	0	0	272,000
37 Woodlynn	0	0	0	0	0	0	0	0
Total	1,932,400	44,384,390			541,200		36,482,700	91,927,990

2020 Abstract of Ratables for the County of Camden

Taxing District	Addendum - Equalized Value Based on In Lieu of Taxes (Col 10B)				
	(1) C.12 PL 1977 In Lieu of Tax	(2) NJ Housing Finance Agency	(3) Urban Renewal	(4) Other	(5) Total
01 Audubon	0	0	0	0	0
02 Audubon Park	0	0	0	0	0
03 Barrington	0	0	0	0	0
04 Bellmawr	0	0	0	0	0
05 Berlin Boro	0	0	0	0	0
06 Berlin Twp	0	0	0	0	0
07 Brooklawn	0	0	0	0	0
08 Camden City	0	0	0	0	0
09 Cherry Hill Twp	0	0	0	0	0
10 Chesilhurst	0	0	0	0	0
11 Clementon	0	0	0	0	0
12 Collingswood	0	0	0	0	0
13 Gibbsboro	0	0	0	0	0
14 Gloucester City	0	0	0	0	0
15 Gloucester Twp	0	0	0	0	0
16 Haddon Twp	0	0	0	0	0
17 Haddonfield	0	0	0	0	0
18 Haddon Heights	0	0	0	0	0
19 Hi-Nella	0	0	0	0	0
20 Laurel Springs	0	0	0	0	0
21 Lawnside	0	0	0	0	0
22 Lindenwold	0	0	0	0	0
23 Magnolia	0	0	0	0	0
24 Merchantville	0	0	0	0	0
25 Mount Ephraim	0	0	0	0	0
26 Oaklyn	0	0	0	0	0
27 Pennsauken Twp	0	0	0	0	0
28 Pine Hill	0	0	0	0	0
29 Pine Valley	0	0	0	0	0
30 Runnemede	0	0	0	0	0
31 Somerdale	0	0	0	0	0
32 Stratford	0	0	0	0	0
33 Tavistock	0	0	0	0	0
34 Voorhees Twp	0	0	0	0	0
35 Waterford Twp	0	0	0	0	0
36 Winslow Twp	0	0	0	0	0
37 Woodlynne	0	0	0	0	0
Total					

2020 Abstract of Ratables for the County of Camden

Breakdown of General Tax Rate

Taxing District	Breakdown of General Tax Rate											Effective Tax Rate
	County Tax	Library Tax	Health Service Tax	County Open Space Tax	District School Tax	Regional School Tax	Local School Tax	Municipal Purpose Tax	Municipal Open Space Tax	Municipal Library Tax	General Tax Tax	
01 Audubon	0.805	0.000	0.000	0.021	1.848	0.000	0.000	0.898	0.000	0.034	3.606	3.485
02 Audubon Park	0.785	0.052	0.000	0.020	1.736	0.000	0.000	3.726	0.000	0.000	6.319	6.269
03 Barrington	0.818	0.054	0.000	0.021	2.233	0.000	0.000	1.274	0.000	0.000	4.400	4.183
04 Bellmawr	0.769	0.050	0.000	0.020	1.291	0.529	0.000	1.185	0.000	0.000	3.844	3.885
05 Berlin Boro	0.774	0.000	0.000	0.020	1.110	0.560	0.000	0.778	0.015	0.033	3.290	3.306
06 Berlin Twp	0.847	0.055	0.000	0.022	1.476	0.000	0.000	1.241	0.040	0.000	3.681	3.383
07 Brooklawn	0.813	0.053	0.000	0.021	1.337	0.000	0.000	1.821	0.000	0.000	4.045	3.871
08 Camden City	0.861	0.057	0.000	0.022	0.585	0.000	0.000	1.655	0.000	0.000	3.180	2.871
09 Cherry Hill Twp	0.876	0.000	0.000	0.023	2.271	0.000	0.000	0.537	0.010	0.036	3.753	3.354
10 Chesilhurst	0.742	0.049	0.000	0.019	0.883	0.000	0.000	1.784	0.000	0.000	3.477	3.641
11 Clementon	0.805	0.053	0.000	0.021	1.770	0.000	0.000	1.630	0.020	0.000	4.299	4.155
12 Collingswood	0.798	0.000	0.000	0.020	1.691	0.000	0.000	1.043	0.000	0.034	3.586	3.494
13 Gibbsboro	0.886	0.058	0.000	0.023	1.475	0.581	0.000	0.964	0.023	0.000	4.010	3.508
14 Gloucester City	0.821	0.000	0.000	0.021	1.240	0.000	0.000	2.381	0.000	0.035	4.498	4.259
15 Gloucester Twp	0.811	0.053	0.000	0.021	1.174	0.630	0.000	1.181	0.020	0.000	3.890	3.736
16 Haddon Twp	0.886	0.058	0.000	0.023	2.077	0.000	0.000	0.748	0.000	0.000	3.792	3.330
17 Haddonfield	0.822	0.000	0.000	0.021	1.748	0.000	0.000	0.494	0.005	0.035	3.125	2.959
18 Haddon Heights	0.786	0.000	0.000	0.020	1.756	0.000	0.000	0.734	0.000	0.034	3.330	3.299
19 Hi-Nella	0.770	0.051	0.000	0.020	2.931	0.000	0.000	1.456	0.000	0.000	5.228	5.273
20 Laurel Springs	0.836	0.055	0.000	0.022	2.512	0.000	0.000	1.769	0.000	0.000	5.194	4.834
21 Lawnside	0.810	0.053	0.000	0.021	2.401	0.000	0.000	0.951	0.000	0.000	4.236	4.060
22 Lindenwold	0.781	0.051	0.000	0.020	2.327	0.000	0.000	1.699	0.000	0.000	4.878	4.863
23 Magnolia	0.825	0.054	0.000	0.021	1.721	0.684	0.000	1.127	0.000	0.000	4.432	4.182
24 Merchantville	0.818	0.054	0.000	0.021	2.479	0.000	0.000	1.359	0.000	0.000	4.731	4.501
25 Mount Ephraim	0.794	0.052	0.000	0.021	2.473	0.000	0.000	1.405	0.000	0.000	4.745	4.581
26 Oaklyn	0.878	0.058	0.000	0.023	2.190	0.000	0.000	1.522	0.000	0.000	4.671	4.139
27 Pennsauken Twp	0.811	0.000	0.000	0.021	1.757	0.000	0.000	0.926	0.000	0.035	3.550	3.404
28 Pine Hill	0.818	0.054	0.000	0.021	2.865	0.000	0.000	1.245	0.000	0.000	5.003	4.752
29 Pine Valley	0.780	0.051	0.000	0.020	0.000	0.000	0.000	1.284	0.000	0.000	2.135	2.132
30 Runnemede	0.826	0.000	0.000	0.021	1.494	0.609	0.000	1.104	0.000	0.035	4.089	3.856
31 Somerdale	0.863	0.057	0.000	0.022	1.461	0.764	0.000	1.113	0.000	0.000	4.280	3.833
32 Stratford	0.847	0.000	0.000	0.022	1.897	0.665	0.000	0.946	0.014	0.036	4.427	4.066
33 Tavistock	0.783	0.051	0.000	0.020	0.000	0.164	0.000	0.746	0.000	0.000	1.764	1.753
34 Voorhees Twp	0.925	0.061	0.000	0.024	1.500	0.669	0.000	0.891	0.020	0.000	4.090	3.441
35 Waterford Twp	0.862	0.000	0.000	0.022	2.044	0.000	0.000	1.101	0.000	0.037	4.066	3.672
36 Winslow Twp	0.812	0.053	0.000	0.021	1.919	0.000	0.000	0.633	0.000	0.000	3.438	3.289
37 Woodlynne	0.875	0.057	0.000	0.023	3.647	0.000	0.000	3.222	0.000	0.000	7.824	6.950

2020 Abstract of Ratables for the County of Camden

Taxing District	Addendum: State Aid Adjustment for BPP			Addendum: REAP Distribution Summary		
	County	School	Municipal	Eligible Property Assessments	R.E.A.P. Aid	Tax Rate Credit
01 Audubon	0	0	0	0	0	0
02 Audubon Park	0	0	0	0	0	0
03 Barrington	0	0	0	0	0	0
04 Bellmawr	0	0	0	0	0	0
05 Berlin Boro	0	44,599	0	0	0	0
06 Berlin Twp	0	0	0	0	0	0
07 Brooklawn	0	0	0	0	0	0
08 Camden City	0	155,601	929,838	0	0	0
09 Cherry Hill Twp	0	0	0	0	0	0
10 Chesilhurst	0	0	0	0	0	0
11 Clementon	0	0	0	0	0	0
12 Collingswood	0	0	0	0	0	0
13 Gibbsboro	0	0	0	0	0	0
14 Gloucester City	0	32,115	0	0	0	0
15 Gloucester Twp	0	0	0	0	0	0
16 Haddon Twp	0	0	0	0	0	0
17 Haddonfield	0	0	0	0	0	0
18 Haddon Heights	0	0	0	0	0	0
19 Hi-Nella	0	0	0	0	0	0
20 Laurel Springs	0	47,322	0	0	0	0
21 Lawnside	0	0	0	0	0	0
22 Lindenwold	0	0	0	0	0	0
23 Magnolia	0	0	0	0	0	0
24 Merchantville	0	78,020	0	0	0	0
25 Mount Ephraim	0	0	0	0	0	0
26 Oaklyn	0	0	0	0	0	0
27 Pennsauken Twp	0	0	0	0	0	0
28 Pine Hill	0	0	0	0	0	0
29 Pine Valley	0	0	0	0	0	0
30 Runnemede	0	0	0	0	0	0
31 Somerdale	0	0	0	0	0	0
32 Stratford	0	0	0	0	0	0
33 Tavistock	0	0	0	0	0	0
34 Voorhees Twp	0	0	0	0	0	0
35 Waterford Twp	0	0	0	0	0	0
36 Winslow Twp	0	0	0	0	0	0
37 Woodlynne	0	0	0	0	0	0
Total		357,657	929,838			

2020 Abstract of Ratables for the County of Camden


Special Taxing Districts					
Taxing District	Special Taxing District	Number of Ratables	Ratable Value	Budget	Special District Rate
06 Berlin Twp	F01 FIRE DISTRICT=F01	2,681	625,407,966	652,600.00	0.105
08 Camden City	S01	300	856,467,700	1,735,687.00	0.203
09 Cherry Hill Twp	F13 FIRE TAX	26,086	7,903,566,393	23,351,237.00	0.296
12 Collingswood	S01 SPECIAL TAX = S01	241	104,744,500	196,920.00	0.188
12 Collingswood	S02 SPECIAL TAX = S02	47	13,784,100	51,062.00	0.188
12 Collingswood	S03 SPECIAL TAX = S03	43	27,160,600	25,914.00	0.188
14 Gloucester City	S10	0	0	0.00	0.000
15 Gloucester Twp	F01 FIRE DISTRICT=F01	2,131	371,701,800	335,100.00	0.091
15 Gloucester Twp	F02 FIRE DISTRICT=F02	5,288	1,164,265,500	1,734,000.00	0.149
15 Gloucester Twp	F03 FIRE DISTRICT=F03	2,034	415,450,500	381,594.00	0.092
15 Gloucester Twp	F04 FIRE DISTRICT=F04	3,227	653,519,500	1,690,116.00	0.259
15 Gloucester Twp	F05 FIRE DISTRICT=F05	3,614	791,272,900	1,703,710.00	0.216
15 Gloucester Twp	F06 FIRE DISTRICT=F06	5,450	1,038,844,400	1,474,659.00	0.142
16 Haddon Twp	F01 FIRE DISTRICT 1	3,635	984,640,899	1,566,168.00	0.160
16 Haddon Twp	F02 FIRE DISTRICT 2	294	52,903,500	0.00	0.000
16 Haddon Twp	F03 FIRE DISTRICT 3	700	146,714,500	47,429.00	0.033
16 Haddon Twp	F04 FIRE DISTRICT 4	487	93,477,700	154,026.00	0.165
16 Haddon Twp	S01 SPECIAL IMPROVEMNT DIST	121	54,269,050	108,211.20	0.200
16 Haddon Twp	S02 SPECIAL IMPROVEMNT DIST	56	22,439,900	44,919.80	0.201
17 Haddonfield	S01 SPECIAL IMPROVEMNT TAX	236	175,642,400	234,131.32	0.134
17 Haddonfield	S02 SPECIAL IMPROVEMNT TAX	36	23,759,900	15,847.86	0.067
22 Lindenwold	F01 FIRE DIST 1	4,544	597,041,100	1,167,260.00	0.196
27 Pennsauken Twp	G01 GARG DISTRICT=G01	12,280	2,352,369,818	4,355,000.00	0.185
28 Pine Hill	F01 FIRE DIST 1	3,300	420,423,247	1,186,157.00	0.282
34 Voorhees Twp	F03	0	0	0.00	0.000
36 Winslow Twp	F01 FIRE DIST 1	15,194	2,645,782,183	4,476,729.00	0.170

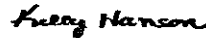
2020 Abstract of Ratables for the County of Camden


Total Amount of Miscellaneous Revenues (included Surplus Revenues Appropriated) for the Support of the County Budget	86,065,492.56
Rate per \$100 to be applied to Column 11 for apportionment of County Taxes	0.77868285
Net County Taxes Apportioned (Column 12Aiii)	309,701,834.00
* Adjustments (Net Total (Column 12Ai)	-138,038.46
* Net Overpayments are added to the Net Taxes Apportioned Net Underpayments are deducted from the Net Taxes Apportioned	
Rate per \$100 to be applied to Column 11 for apportionment of Library Taxes	0.05098688
Rate per \$100 to be applied to Column 11 for apportionment of Health Taxes	0.00000000
Rate per \$100 to be applied to Column 11 for apportionment of Open Space Taxes	0.02000000


County Percentage Level of Taxable Value of Real Property is 100%

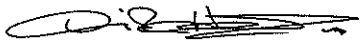
Camden County Board of Taxation


Melissa Pollitt, CTA, Tax Board President


Kelly Hanson, Commissioner


Donald J. Reich, Commissioner


William Wilhelm, Commissioner

ATTEST:  10/20/2020
Diane R. Hesley, CTA Tax Administrator



I hereby certify this to be a true copy of the Abstract of Ratables and Exemptions for the County of Camden, State of New Jersey for the year 2020 as filed with me by the Camden County Board of Taxation


Dave McPeak, County Treasurer