

2015 ABSTRACT OF RATABLES


BERGEN COUNTY – STATE OF NEW JERSEY

Bergen County Board of Taxation
One Bergen County Plaza, Room 370
Hackensack, NJ 07601
(201) 336-6300
www.co.bergen.nj.us

Commissioners:

Gerald A. Calabrese Jr., President
Steven V. Schuster
Christopher W. Eilert
James W. Nall
Kevin O'Connor
Paul T. Fader
Karen O'Shea

Robert F. Layton
Tax Administrator



2015 ABSTRACT OF RATABLES FOR THE COUNTY OF BERGEN

TAXING DISTRICTS	1		2	3	4	5	6
	TAXABLE VALUE						
	(A)	(B)					
LAND	IMPROVEMENTS (INCLUDES PARTIAL EXEMPTIONS & ABATEMENTS)	TAXABLE VALUE OF LAND AND IMPROVEMENTS (COL 1A+1B)	TOTAL TAXABLE VALUE OF PARTIAL EXEMPTIONS & ABATEMENTS (ASSESSED VAL.)	NET TAXABLE VALUE OF LAND & IMPROVEMENTS (COL 2-3)	TAXABLE VALUE COMMUNICATION EQUIPMENT	NET TAXABLE VALUE (COL 4+5)	
01:ALLENDALE	780,312,000	883,487,200	1,663,799,200	0	1,663,799,200	100,000	1,663,899,200
02:ALPINE	1,071,317,900	885,986,800	1,957,304,700	0	1,957,304,700	0	1,957,304,700
03:BERGENFIELD	1,398,348,900	1,234,257,300	2,632,606,200	0	2,632,606,200	98,340	2,632,704,540
04:BOGOTA	311,797,700	331,946,300	643,744,000	428,200	643,315,800	0	643,315,800
05:CARLSTADT	787,603,100	1,215,841,600	2,003,444,700	0	2,003,444,700	3,753,851	2,007,198,551
06:CLIFFSIDE PARK	1,312,922,200	1,426,951,500	2,739,873,700	0	2,739,873,700	5,421,709	2,745,295,409
07:CLOSTER	1,101,665,900	965,135,900	2,066,801,800	0	2,066,801,800	100,000	2,066,901,800
08:CRESSKILL	771,696,400	1,005,626,700	1,777,323,100	0	1,777,323,100	407,914	1,777,731,014
09:DEMAREST	713,507,300	562,600,400	1,276,107,700	0	1,276,107,700	85,020	1,276,192,720
10:DUMONT	898,586,200	791,469,940	1,690,056,140	0	1,690,056,140	93	1,690,056,233
11:ELMWOOD PARK	1,156,813,100	894,280,700	2,051,093,800	0	2,051,093,800	99	2,051,093,899
12:EAST RUTHERFORD	846,361,600	999,499,500	1,845,861,100	0	1,845,861,100	3,687,646	1,849,548,746
13:EDGEWATER	1,364,480,900	1,378,058,100	2,742,539,000	0	2,742,539,000	1,597,567	2,744,136,567
14:EMERSON	592,267,700	606,767,100	1,199,034,800	0	1,199,034,800	818,896	1,199,853,696
15:ENGLEWOOD	2,344,101,200	1,987,195,600	4,331,296,800	0	4,331,296,800	6,772,340	4,338,069,140
16:ENGLEWOOD CLIFFS	1,966,349,000	1,400,368,800	3,366,717,800	0	3,366,717,800	1,270,044	3,367,987,844
17:FAIR LAWN	2,190,117,500	1,976,846,400	4,166,963,900	0	4,166,963,900	926	4,166,964,826
18:FAIRVIEW	382,101,400	659,805,755	1,041,907,155	0	1,041,907,155	1,211,863	1,043,119,018
19:FORT LEE	3,296,396,080	2,852,383,540	6,148,779,620	0	6,148,779,620	7,128,641	6,155,908,261
20:FRANKLIN LAKES	1,756,284,700	2,365,966,900	4,122,251,600	0	4,122,251,600	0	4,122,251,600
21:GARFIELD	835,555,800	1,243,109,800	2,078,665,600	503,200	2,078,162,400	0	2,078,162,400
22:GLEN ROCK	1,305,409,400	1,011,468,800	2,316,878,200	0	2,316,878,200	958	2,316,879,158
23:HACKENSACK	2,388,405,600	2,485,641,950	4,874,047,550	0	4,874,047,550	0	4,874,047,550
24:HARRINGTON PARK	454,231,100	441,002,400	895,233,500	0	895,233,500	0	895,233,500
25:HASBROUCK HEIGHTS	670,228,600	880,666,000	1,550,894,600	0	1,550,894,600	1,017,149	1,551,911,749
26:HAWORTH	366,814,800	423,602,100	790,416,900	0	790,416,900	572,378	790,989,278
27:HILLSDALE	942,802,800	727,168,600	1,669,971,400	0	1,669,971,400	5,459,352	1,675,430,752
28:HOHOKUS	570,255,200	579,069,900	1,149,325,100	0	1,149,325,100	100	1,149,325,200
29:LEONIA	656,373,100	565,652,000	1,222,025,100	0	1,222,025,100	839,562	1,222,864,662
30:LITTLE FERRY	439,292,200	524,917,100	964,209,300	0	964,209,300	98,530	964,307,830
31:LODI	926,701,300	1,007,340,900	1,934,042,200	0	1,934,042,200	93,880	1,934,136,080
32:LYNDHURST	1,471,694,300	1,192,203,200	2,663,897,500	0	2,663,897,500	3,964,445	2,667,861,945
33:MAHWAH	2,808,793,300	2,873,818,300	5,682,611,600	2,069,145	5,680,542,455	4,740,139	5,685,282,594
34:MAYWOOD	644,761,500	514,602,300	1,159,363,800	0	1,159,363,800	90,490	1,159,454,290
35:MIDLAND PARK	551,521,600	510,907,800	1,062,429,400	0	1,062,429,400	0	1,062,429,400

2015 ABSTRACT OF RATABLES FOR THE COUNTY OF BERGEN

TAXING DISTRICTS	1		2	3	4	5	6
	TAXABLE VALUE		TAXABLE VALUE OF LAND AND IMPROVEMENTS (COL 1A+1B)	TOTAL TAXABLE VALUE OF PARTIAL EXEMPTIONS & ABATEMENTS (ASSESSED VAL.)	NET TAXABLE VALUE OF LAND & IMPROVEMENTS (COL 2-3)	TAXABLE VALUE COMMUNICATION EQUIPMENT	NET TAXABLE VALUE (COL 4+5)
	(A) LAND	(B) IMPROVEMENTS (INCLUDES PARTIAL EXEMPTIONS & ABATEMENTS)					
36:MONTVALE	938,719,300	1,114,929,200	2,053,648,500	0	2,053,648,500	2,513,505	2,056,162,005
37:MOONACHIE	316,715,060	420,789,925	737,504,985	0	737,504,985	1,115,126	738,620,111
38:NEW MILFORD	781,743,800	787,662,500	1,569,406,300	0	1,569,406,300	1,026,835	1,570,433,135
39:NORTH ARLINGTON	722,863,300	752,056,675	1,474,919,975	0	1,474,919,975	2,104,903	1,477,024,878
40:NORTHVALE	434,268,100	419,306,700	853,574,800	0	853,574,800	908,803	854,483,603
41:NORWOOD	553,007,400	627,530,600	1,180,538,000	0	1,180,538,000	0	1,180,538,000
42:OAKLAND	1,011,184,100	1,161,340,300	2,172,524,400	0	2,172,524,400	0	2,172,524,400
43:OLD TAPPAN	899,523,700	824,913,800	1,724,437,500	0	1,724,437,500	1,190,284	1,725,627,784
44:ORADELL	736,082,600	710,796,300	1,446,878,900	0	1,446,878,900	1,356,001	1,448,234,901
45:PALISADES PARK	1,105,759,600	1,206,358,298	2,312,117,898	0	2,312,117,898	724,845	2,312,842,743
46:PARAMUS	4,682,797,200	3,307,657,347	7,990,454,547	0	7,990,454,547	5,235,279	7,995,689,826
47:PARK RIDGE BOR	861,423,400	742,711,800	1,604,135,200	0	1,604,135,200	1,457,369	1,605,592,569
48:RAMSEY	1,460,197,500	1,393,364,400	2,853,561,900	0	2,853,561,900	83,770	2,853,645,670
49:RIDGEFIELD	740,540,600	802,575,900	1,543,116,500	0	1,543,116,500	972,615	1,544,089,115
50:RIDGEFIELD PARK	563,021,200	636,650,120	1,199,671,320	2,149,000	1,197,522,320	0	1,197,522,320
51:RIDGWOOD VILLAGE	2,894,966,300	2,855,072,900	5,750,039,200	0	5,750,039,200	0	5,750,039,200
52:RIVEREDGE	712,967,300	725,065,999	1,438,033,299	0	1,438,033,299	4,509,632	1,442,542,931
53:RIVER VALE	1,130,457,600	935,920,000	2,066,377,600	0	2,066,377,600	1,351,396	2,067,728,996
54:ROCHELLE PARK	478,690,300	471,659,400	950,349,700	0	950,349,700	0	950,349,700
55:ROCKLEIGH	126,567,842	88,549,800	215,117,642	0	215,117,642	166,837	215,284,479
56:RUTHERFORD	1,449,286,850	1,266,244,850	2,715,531,700	0	2,715,531,700	10,838,761	2,726,370,461
57:SADDLE BROOK	834,624,700	1,083,149,930	1,917,774,630	0	1,917,774,630	0	1,917,774,630
58:SADDLE RIVER BOR	1,085,554,200	1,196,944,400	2,282,498,600	0	2,282,498,600	0	2,282,498,600
59:SO. HACKENSACK	183,873,500	392,884,500	576,758,000	0	576,758,000	10,000	576,768,000
60:TEANECK TWP	2,363,945,300	2,652,476,700	5,016,422,000	0	5,016,422,000	4,691,390	5,021,113,390
61:TENAFLY	2,273,944,300	1,607,554,400	3,881,498,700	0	3,881,498,700	920,647	3,882,419,347
62:TETERBORO	178,938,200	251,017,500	429,955,700	1,307,500	428,648,200	728,930	429,377,130
63:UPPER SADDLE RIVER	985,102,700	1,229,050,600	2,214,153,300	0	2,214,153,300	100,000	2,214,253,300
64:WALDWICK	905,048,100	656,676,500	1,561,724,600	0	1,561,724,600	100,000	1,561,824,600
65:WALLINGTON	435,785,000	505,623,400	941,408,400	0	941,408,400	1,730,632	943,139,032
66:WASHINGTON TWP	829,165,200	788,472,900	1,617,638,100	0	1,617,638,100	1,030,412	1,618,668,512
67:WESTWOOD	864,200,800	878,193,500	1,742,394,300	0	1,742,394,300	0	1,742,394,300
68:WOODCLIFF LAKE	736,544,400	1,161,250,200	1,897,794,600	3,403,500	1,894,391,100	1,777,846	1,896,168,946
69:WOOD RIDGE	435,417,300	378,514,300	813,931,600	9,995,900	803,935,700	602,730	804,538,430
70:WYCKOFF	2,724,076,600	1,896,831,200	4,620,907,800	0	4,620,907,800	0	4,620,907,800
BERGEN	77,512,874,732	75,335,444,029	152,848,318,761	19,856,445	152,828,462,316	96,580,480	152,925,042,796

2015 ABSTRACT OF RATABLES FOR THE COUNTY OF BERGEN

TAXING DISTRICTS	7	8	9		10		11
	GENERAL TAX RATE PER \$100	COUNTY EQUALI- ZATION RATIO	TRUE VALUE		EQUALIZATION		NET VALUATION FOR COUNTY TAX APPORTIONMENT (COL 6-9A+9B -10A+10B)
			(A)	(B)	(A)	(B)	
			UEZ ABATEMENT EXPIRED	CLASS II RAILROADS	AMOUNTS DEDUCTED	AMOUNTS ADDED	
01: ALLENDALE	2.245	99.04%	0	0		18,220,846	1,682,120,046
02: ALPINE	.770	80.19%	0	0		485,911,130	2,443,215,830
03: BERGENFIELD	3.122	98.34%	0	0		51,631,637	2,684,336,177
04: BOGOTA	3.729	91.52%	0	0		67,617,104	710,932,904
05: CARLSTADT	2.070	98.32%	0	0		51,576,454	2,058,775,005
06: CLIFFSIDE PARK	2.275	94.83%	0	0		156,579,076	2,901,874,485
07: CLOSTER	2.190	98.65%	0	0		32,614,254	2,099,516,054
08: CRESSKILL	2.559	85.77%	0	0		297,936,619	2,075,667,633
09: DEMAREST	2.412	85.02%	0	0		225,531,115	1,501,723,835
10: DUMONT	3.364	92.84%	0	0		132,607,119	1,822,663,352
11: ELMWOOD PARK	2.783	98.53%	0	0		46,168,277	2,097,262,176
12: EAST RUTHERFORD	1.967	85.86%	0	0		324,869,772	2,174,418,518
13: EDGEWATER	1.755	89.46%	0	0		397,331,013	3,141,467,580
14: EMERSON	2.550	97.48%	0	0		33,996,330	1,233,850,026
15: ENGLEWOOD	2.535	92.58%	0	0		391,201,437	4,729,270,577
16: ENGLEWOOD CLIFFS	.930	105.47%	0	0	143,142,921		3,224,844,923
17: FAIR LAWN	3.078	92.60%	0	0		359,640,699	4,526,605,525
18: FAIRVIEW	2.919	93.96%	0	0		77,410,305	1,120,529,323
19: FORT LEE	2.202	91.69%	0	0		567,603,723	6,723,511,984
20: FRANKLIN LAKES	1.599	94.68%	0	0		236,520,929	4,358,772,529
21: GARFIELD	2.641	98.56%	0	0		49,355,928	2,127,518,328
22: GLEN ROCK	2.746	93.81%	0	0		160,628,354	2,477,507,512
23: HACKENSACK	3.500	89.22%	0	0		633,962,625	5,508,010,175
24: HARRINGTON PARK	2.654	93.55%	0	0		62,197,415	957,430,915
25: HASBROUCK HEIGHTS	2.986	88.15%	0	0		212,326,334	1,764,238,083
26: HAWORTH	2.795	83.59%	0	0		156,018,172	947,007,450
27: HILLSDALE	2.628	94.39%	0	0		102,723,557	1,778,154,309
28: HOHOKUS	1.989	91.52%	0	0		108,333,623	1,257,658,823
29: LEONIA	2.791	94.73%	0	0		69,881,627	1,292,746,289
30: LITTLE FERRY	3.349	93.97%	0	0		66,100,204	1,030,408,034
31: LODI	3.203	93.88%	0	0		137,638,073	2,071,774,153
32: LYNDHURST	2.747	101.55%	0	0	21,201,848		2,646,660,097
33: MAHWAH	1.723	94.67%	0	0		345,381,121	6,030,663,715
34: MAYWOOD	2.822	90.49%	0	0		128,008,393	1,287,462,683
35: MIDLAND PARK	2.811	92.17%	0	0		102,515,365	1,164,944,765

2015 ABSTRACT OF RATABLES FOR THE COUNTY OF BERGEN

TAXING DISTRICTS	7	8	9		10		NET VALUATION FOR COUNTY TAX APPORTIONMENT (COL 6-9A+9B -10A+10B)
	GENERAL TAX RATE PER \$100	COUNTY EQUALI- ZATION RATIO	TRUE VALUE		EQUALIZATION		
			(A) UEZ ABATEMENT EXPIRED	(B) CLASS II RAILROADS	(A) AMOUNTS DEDUCTED	(B) AMOUNTS ADDED	
36:MONTVALE	2.201	91.22%	0	0		205,671,464	2,261,833,469
37:MOONACHIE	2.111	91.64%	0	0		75,400,731	814,020,842
38:NEW MILFORD	3.255	88.34%	0	0		209,703,089	1,780,136,224
39:NORTH ARLINGTON	3.013	100.17%	0	0		2,657,674	1,479,682,552
40:NORTHVALE	2.633	94.47%	0	0		58,529,008	913,012,611
41:NORWOOD	2.281	95.36%	0	0		60,272,250	1,240,810,250
42:OAKLAND	2.666	92.98%	0	0		169,723,311	2,342,247,711
43:OLD TAPPAN	1.922	99.64%	0	0		8,281,517	1,733,909,301
44:ORADELL	2.911	88.16%	0	0		196,934,802	1,645,169,703
45:PALISADES PARK	1.861	94.08%	0	0		154,188,487	2,467,031,230
46:PARAMUS	1.734	92.12%	0	0		762,397,575	8,758,087,401
47:PARK RIDGE BOR	2.503	90.74%	0	0		167,442,680	1,773,035,249
48:RAMSEY	2.701	85.99%	0	0		475,352,712	3,328,998,382
49:RIDGFIELD	2.167	88.89%	0	0		204,934,926	1,749,024,041
50:RIDGFIELD PARK	3.550	94.51%	0	0		76,576,063	1,274,098,383
51:RIDGEWOOD VILLAGE	2.433	92.54%	0	0		474,801,327	6,224,840,527
52:RIVEREDGE	3.217	87.41%	0	0		210,131,313	1,652,674,244
53:RIVER VALE	2.348	105.83%	0	0	111,267,276		1,956,461,720
54:ROCHELLE PARK	2.367	100.96%	0	0	4,421,486		945,928,214
55:ROCKLEIGH	.989	104.53%	0	0	5,352,138		209,932,341
56:RUTHERFORD	2.533	105.44%	0	0	128,627,742		2,597,742,719
57:SADDLE BROOK	2.715	87.19%	0	0		297,732,132	2,215,506,762
58:SADDLE RIVER BOR	.987	90.37%	0	0		243,776,890	2,526,275,490
59:SO. HACKENSACK	2.746	95.84%	0	0		36,700,843	613,468,843
60:TEANECK TWP	3.047	99.11%	0	0		61,598,994	5,082,712,384
61:TENAFLY	2.418	91.41%	0	0		371,453,526	4,253,872,873
62:TETERBORO	1.200	104.60%	0	0	6,645,657		422,731,473
63:UPPER SADDLE RIVER	2.238	80.45%	0	0		543,400,108	2,757,653,408
64:WALDWICK	2.572	101.64%	0	0	21,825,294		1,539,999,306
65:WALLINGTON	2.736	98.51%	0	0		18,948,354	962,087,386
66:WASHINGTON TWP	2.270	94.95%	0	0		87,168,835	1,705,837,347
67:WESTWOOD	2.544	92.55%	0	0		147,797,479	1,890,191,779
68:WOODCLIFF LAKE	2.123	96.59%	0	0		69,210,127	1,965,379,073
69:WOOD RIDGE	3.768	68.79%	0	0		401,860,055	1,206,398,485
70:WYCKOFF	1.713	102.45%	0	0	105,385,943		4,515,521,857
BERGEN		%	0	0	547,870,305	12,082,684,902	164,459,857,393

2015 ABSTRACT OF RATABLES FOR THE COUNTY OF BERGEN

SECTION 12 - A

TAXING DISTRICT	(i)	(ii)				(iii)	(iv)	(v)
	TOTAL COUNTY TAXES APPORTIONED	ADJUSTMENTS RESULTING FROM:				NET COUNTY TAXES APPORTIONED	MUNICIPAL BUDGET STATE AID	NET COUNTY TAXES APPORTIONED LESS STATE AID (COL. 12 AIII-12AIV-COUNTY BPP ADJUSTMENT)
		(A)		(B)				
		EQUAL TABLE APPEALS		APPEALS & CORRECTIONS				
	DEDUCT OVERPAY	ADD UNDERPAY	DEDUCT OVERPAY	ADD UNDERPAY				
01:ALLENDALE	3,999,652.36	.00	.00	8,263.56	.00	3,991,388.80	.00	3,991,388.80
02:ALPINE	5,809,343.98	.00	.00	28,778.73	.00	5,780,565.25	.00	5,780,565.25
03:BERGENFIELD	6,382,666.65	.00	.00	33,226.12	.00	6,349,440.53	.00	6,349,440.53
04:BOGOTA	1,690,417.09	.00	.00	5,390.05	.00	1,685,027.04	.00	1,685,027.04
05:CARLSTADT	4,895,241.77	.00	.00	31,371.04	.00	4,863,870.73	.00	4,863,870.73
06:CLIFFSIDE PARK	6,899,917.26	.00	.00	42,076.20	.00	6,857,841.06	.00	6,857,841.06
07:CLOSTER	4,992,113.59	.00	.00	21,279.69	.00	4,970,833.90	.00	4,970,833.90
08:CRESSKILL	4,935,408.13	.00	.00	26,117.92	.00	4,909,290.21	.00	4,909,290.21
09:DEMAREST	3,570,716.19	.00	.00	3,477.95	.00	3,567,238.24	.00	3,567,238.24
10:DUMONT	4,333,828.49	.00	.00	6,359.57	.00	4,327,468.92	.00	4,327,468.92
11:ELMWOOD PARK	4,986,754.44	.00	.00	27,599.54	.00	4,959,154.90	.00	4,959,154.90
12:EAST RUTHERFORD	5,170,212.54	.00	.00	37,654.01	.00	5,132,558.53	.00	5,132,558.53
13:EDGEWATER	7,469,608.52	.00	.00	60,507.15	.00	7,409,101.37	.00	7,409,101.37
14:EMERSON	2,933,780.61	.00	.00	18,666.22	.00	2,915,114.39	.00	2,915,114.39
15:ENGLEWOOD	11,244,999.00	.00	.00	93,353.93	.00	11,151,645.07	.00	11,151,645.07
16:ENGLEWOOD CLIFFS	7,667,858.57	.00	.00	149,305.51	.00	7,518,553.06	.00	7,518,553.06
17:FAIR LAWN	10,763,113.20	.00	.00	14,940.13	.00	10,748,173.07	.00	10,748,173.07
18:FAIRVIEW	2,664,332.88	.00	.00	72,614.39	.00	2,591,718.49	.00	2,591,718.49
19:FORT LEE	15,986,796.33	.00	.00	60,931.59	.00	15,925,864.74	.00	15,925,864.74
20:FRANKLIN LAKES	10,364,049.15	.00	.00	32,437.16	.00	10,331,611.99	.00	10,331,611.99
21:GARFIELD	5,058,695.85	.00	.00	57,212.95	.00	5,001,482.90	.00	5,001,482.90
22:GLEN ROCK	5,890,880.85	.00	.00	4,966.33	.00	5,885,914.52	.00	5,885,914.52
23:HACKENSACK	13,096,643.10	.00	.00	773,786.50	.00	12,322,856.60	.00	12,322,856.60
24:HARRINGTON PARK	2,276,526.48	.00	.00	5,235.43	.00	2,271,291.05	.00	2,271,291.05
25:HASBROUCK HEIGHTS	4,194,908.10	.00	.00	27,689.57	.00	4,167,218.53	.00	4,167,218.53
26:HAWORTH	2,251,742.13	.00	.00	1,571.63	.00	2,250,170.50	.00	2,250,170.50
27:HILLSDALE	4,227,997.34	.00	.00	2,712.19	.00	4,225,285.15	.00	4,225,285.15
28:HOHOKUS	2,990,391.85	.00	.00	13,561.54	.00	2,976,830.31	.00	2,976,830.31
29:LEONIA	3,073,820.90	.00	.00	21,437.46	.00	3,052,383.44	.00	3,052,383.44
30:LITTLE FERRY	2,450,047.45	.00	.00	33,211.34	.00	2,416,836.11	.00	2,416,836.11
31:LODI	4,926,150.43	.00	.00	20,443.45	.00	4,905,706.98	.00	4,905,706.98
32:LYNDHURST	6,293,082.55	.00	.00	619,868.72	.00	5,673,213.83	.00	5,673,213.83
33:MAHWAH	14,339,379.89	.00	.00	101,375.10	.00	14,238,004.79	.00	14,238,004.79
34:MAYWOOD	3,061,257.83	.00	.00	445.66	.00	3,060,812.17	.00	3,060,812.17
35:MIDLAND PARK	2,769,941.47	.00	.00	551.06	.00	2,769,390.41	.00	2,769,390.41

2015 ABSTRACT OF RATABLES FOR THE COUNTY OF BERGEN

TAXING DISTRICT	SECTION 12 - A							
	(i) TOTAL COUNTY TAXES APPORTIONED	(ii) ADJUSTMENTS RESULTING FROM:				(iii) NET COUNTY TAXES APPORTIONED	(iv) MUNICIPAL BUDGET STATE AID	(v) NET COUNTY TAXES APPORTIONED LESS STATE AID (COL.12 AIII-12AIV-COUNTY BPP ADJUSTMENT)
		(A) EQUAL TABLE APPEALS		(B) APPEALS & CORRECTIONS				
		DEDUCT OVERPAY	ADD UNDERPAY	DEDUCT OVERPAY	ADD UNDERPAY			
36:MONTVALE	5,378,063.00	.00	.00	7,711.42	.00	5,370,351.58	.00	5,370,351.58
37:MOONACHIE	1,935,533.91	.00	.00	251,091.53	.00	1,684,442.38	.00	1,684,442.38
38:NEW MILFORD	4,232,709.83	.00	.00	8,649.01	.00	4,224,060.82	.00	4,224,060.82
39:NORTH ARLINGTON	3,518,307.64	.00	.00	13,928.16	.00	3,504,379.48	.00	3,504,379.48
40:NORTHVALE	2,170,911.08	.00	.00	5,084.66	.00	2,165,826.42	.00	2,165,826.42
41:NORWOOD	2,950,330.24	.00	.00	3,602.59	.00	2,946,727.65	.00	2,946,727.65
42:OAKLAND	5,569,267.55	.00	.00	8,607.01	.00	5,560,660.54	.00	5,560,660.54
43:OLD TAPPAN	4,122,794.00	.00	.00	8,579.93	.00	4,114,214.07	.00	4,114,214.07
44:ORADELL	3,911,793.87	.00	.00	43,522.60	.00	3,868,271.27	.00	3,868,271.27
45:PALISADES PARK	5,865,970.93	.00	.00	36,616.72	.00	5,829,354.21	.00	5,829,354.21
46:PARAMUS	20,824,497.65	.00	.00	293,548.69	.00	20,530,948.96	.00	20,530,948.96
47:PARK RIDGE BOR	4,215,825.52	.00	.00	5,221.47	.00	4,210,604.05	.00	4,210,604.05
48:RAMSEY	7,915,508.92	.00	.00	40,242.74	.00	7,875,266.18	.00	7,875,266.18
49:RIDGEFIELD	4,158,732.99	.00	.00	4,117.17	.00	4,154,615.82	.00	4,154,615.82
50:RIDGEFIELD PARK	3,029,480.93	.00	.00	128,808.28	.00	2,900,672.65	.00	2,900,672.65
51:RIDGEWOOD VILLAGE	14,801,082.82	.00	.00	39,246.83	.00	14,761,835.99	.00	14,761,835.99
52:RIVEREDGE	3,929,637.76	.00	.00	9,909.12	.00	3,919,728.64	.00	3,919,728.64
53:RIVER VALE	4,651,966.88	.00	.00	25,463.07	.00	4,626,503.81	.00	4,626,503.81
54:ROCHELLE PARK	2,249,175.99	.00	.00	34,573.70	.00	2,214,602.29	.00	2,214,602.29
55:ROCKLEIGH	499,165.55	.00	.00	3,315.39	.00	495,850.16	.00	495,850.16
56:RUTHERFORD	6,176,769.50	.00	.00	48,568.85	.00	6,128,200.65	.00	6,128,200.65
57:SADDLE BROOK	5,267,909.90	.00	.00	80,797.03	.00	5,187,112.87	.00	5,187,112.87
58:SADDLE RIVER BOR	6,006,838.66	.00	.00	49,068.34	.00	5,957,770.32	.00	5,957,770.32
59:SO. HACKENSACK	1,458,672.41	.00	.00	18,244.47	.00	1,440,427.94	.00	1,440,427.94
60:TEANECK TWP	12,085,393.45	.00	.00	160,923.26	.00	11,924,470.19	.00	11,924,470.19
61:TENAFLY	10,114,624.53	.00	.00	29,212.08	.00	10,085,412.45	.00	10,085,412.45
62:TETERBORO	1,005,147.60	.00	.00	.00	.00	1,005,147.60	.00	1,005,147.60
63:UPPER SADDLE RIVER	6,556,996.33	.00	.00	12,354.04	.00	6,544,642.29	.00	6,544,642.29
64:WALDWICK	3,661,725.50	.00	.00	8,645.90	.00	3,653,079.60	.00	3,653,079.60
65:WALLINGTON	2,287,598.38	.00	.00	11,911.52	.00	2,275,686.86	.00	2,275,686.86
66:WASHINGTON TWP	4,056,046.05	.00	.00	6,875.84	.00	4,049,170.21	.00	4,049,170.21
67:WESTWOOD	4,494,393.86	.00	.00	156,180.88	.00	4,338,212.98	.00	4,338,212.98
68:WOODCLIFF LAKE	4,673,170.07	.00	.00	7,625.60	.00	4,665,544.47	.00	4,665,544.47
69:WOOD RIDGE	2,868,507.85	.00	.00	16,990.87	.00	2,851,516.98	.00	2,851,516.98
70:WYCKOFF	10,736,766.85	.00	.00	39,228.81	.00	10,697,538.04	.00	10,697,538.04
BERGEN	391,043,594.97	.00	.00	4,076,886.97	.00	386,966,708.00	.00	386,966,708.00

2015 ABSTRACT OF RATABLES FOR THE COUNTY OF BERGEN

TAXING DISTRICTS	SECTION 12 - B			SECTION 12 - C		
	(A)	(B)	(C)	LOCAL TAXES TO BE RAISED FOR:		
	COUNTY LIBRARY TAXES APPORTIONED	COUNTY HEALTH SERVICE TAXES APPORTIONED	COUNTY OPEN SPACE TAXES APPORTIONED	(i) DISTRICT SCHOOL PURPOSES		
				(A) DISTRICT SCHOOL (adjusted for BPP)	(B) REG., CONSOL. & JOINT SCHOOL (adjusted for BPP)	(C) LOCAL SCHOOL (adjusted for BPP)
01: ALLENDALE	.00	.00	42,053.00	15,383,265.00	8,590,116.00	.00
02: ALPINE	.00	.00	61,080.40	5,934,795.00	.00	.00
03: BERGENFIELD	.00	.00	67,108.40	46,657,008.00	.00	.00
04: BOGOTA	.00	.00	17,773.32	14,812,210.00	.00	.00
05: CARLSTADT	.00	.00	51,469.38	11,610,132.00	6,341,852.00	.00
06: CLIFFSIDE PARK	.00	.00	72,546.86	30,749,714.00	.00	.00
07: CLOSTER	.00	.00	52,487.90	17,779,426.00	11,138,163.00	.00
08: CRESSKILL	.00	.00	51,891.69	26,173,717.00	.00	.00
09: DEMAREST	.00	.00	37,543.10	12,757,086.00	7,234,500.00	.00
10: DUMONT	.00	.00	45,566.58	35,003,447.00	.00	.00
11: ELMWOOD PARK	.00	.00	52,431.55	33,982,409.00	.00	.00
12: EAST RUTHERFORD	.00	.00	54,360.46	14,400,822.00	5,968,886.00	.00
13: EDGEWATER	.00	.00	78,536.69	19,497,393.00	.00	.00
14: EMERSON	.00	.00	30,846.25	18,347,315.00	.00	.00
15: ENGLEWOOD	.00	.00	118,231.76	51,362,222.00	.00	.00
16: ENGLEWOOD CLIFFS	.00	.00	80,621.12	11,226,381.00	.00	.00
17: FAIR LAWN	.00	.00	113,165.14	79,996,197.00	.00	.00
18: FAIRVIEW	.00	.00	28,013.23	13,712,171.00	.00	.00
19: FORT LEE	.00	.00	168,087.80	58,366,580.00	.00	.00
20: FRANKLIN LAKES	.00	.00	108,969.31	25,404,758.00	18,599,629.00	.00
21: GARFIELD	.00	.00	53,187.96	25,610,958.00	.00	.00
22: GLEN ROCK	.00	.00	61,937.69	43,437,662.00	.00	.00
23: HACKENSACK	.00	.00	137,700.25	75,582,908.00	.00	.00
24: HARRINGTON PARK	.00	.00	23,935.77	11,236,403.00	5,256,959.00	.00
25: HASBROUCK HEIGHTS	.00	.00	44,105.95	27,417,752.00	.00	.00
26: HAWORTH	.00	.00	23,675.19	8,404,213.00	5,658,492.00	.00
27: HILLSDALE	.00	.00	44,453.86	20,000,588.00	10,563,576.00	.00
28: HOHOKUS	.00	.00	31,441.47	13,057,177.00	.00	.00
29: LEONIA	.00	.00	32,318.66	20,280,046.00	.00	.00
30: LITTLE FERRY	.00	.00	25,760.20	18,147,559.00	.00	.00
31: LODI	.00	.00	51,794.35	38,953,742.00	.00	.00
32: LYNDHURST	.00	.00	66,166.50	34,925,793.00	.00	.00
33: MAHWAH	.00	.00	150,766.59	59,242,714.00	.00	.00
34: MAYWOOD	.00	.00	32,186.57	17,570,481.00	.00	.00
35: MIDLAND PARK	.00	.00	29,123.62	19,615,845.00	.00	.00

2015 ABSTRACT OF RATABLES FOR THE COUNTY OF BERGEN

TAXING DISTRICTS	SECTION 12 - B			SECTION 12 - C		
	(A)	(B)	(C)	LOCAL TAXES TO BE RAISED FOR:		
	COUNTY LIBRARY TAXES APPORTIONED	COUNTY HEALTH SERVICE TAXES APPORTIONED	COUNTY OPEN SPACE TAXES APPORTIONED	(i) DISTRICT SCHOOL PURPOSES		
				(A) DISTRICT SCHOOL (adjusted for BPP)	(B) REG., CONSOL. & JOINT SCHOOL (adjusted for BPP)	(C) LOCAL SCHOOL (adjusted for BPP)
36:MONTVALE	.00	.00	56,545.84	15,355,756.00	12,515,347.00	.00
37:MOONACHIE	.00	.00	20,350.52	7,200,734.00	.00	.00
38:NEW MILFORD	.00	.00	44,503.41	30,523,832.00	.00	.00
39:NORTH ARLINGTON	.00	.00	36,992.06	23,622,703.00	.00	.00
40:NORTHVALE	.00	.00	22,825.32	8,895,764.00	5,457,753.00	.00
41:NORWOOD	.00	.00	31,020.26	9,325,937.00	6,692,948.00	.00
42:OAKLAND	.00	.00	58,556.19	27,055,578.00	10,734,398.00	.00
43:OLD TAPPAN	.00	.00	43,347.73	13,895,990.00	9,832,838.00	.00
44:ORADELL	.00	.00	41,129.24	11,037,768.00	15,435,669.00	.00
45:PALISADES PARK	.00	.00	61,675.78	21,865,610.00	.00	.00
46:PARAMUS	.00	.00	218,952.19	75,454,952.00	.00	.00
47:PARK RIDGE BOR	.00	.00	44,325.88	26,852,461.00	.00	.00
48:RAMSEY	.00	.00	83,224.96	52,064,455.00	.00	.00
49:RIDGEFIELD	.00	.00	43,725.60	19,333,721.00	.00	.00
50:RIDGEFIELD PARK	.00	.00	31,852.46	24,331,438.00	.00	.00
51:RIDGEWOOD VILLAGE	.00	.00	155,621.01	91,260,570.00	.00	.00
52:RIVEREDGE	.00	.00	41,316.86	15,509,911.00	14,399,908.00	.00
53:RIVER VALE	.00	.00	48,911.54	21,384,889.00	11,564,510.00	.00
54:ROCHELLE PARK	.00	.00	23,648.21	11,174,990.00	.00	.00
55:ROCKLEIGH	.00	.00	5,248.31	777,847.00	.00	.00
56:RUTHERFORD	.00	.00	64,943.57	38,923,503.00	.00	.00
57:SADDLE BROOK	.00	.00	55,387.67	30,127,027.00	.00	.00
58:SADDLE RIVER BOR	.00	.00	63,156.89	7,746,154.00	.00	.00
59:SO. HACKENSACK	.00	.00	15,336.72	7,551,221.00	.00	.00
60:TEANECK TWP	.00	.00	127,067.81	85,417,625.00	.00	.00
61:TENAFLY	.00	.00	106,346.82	60,848,748.00	.00	.00
62:TETERBORO	.00	.00	10,568.29	113,460.00	.00	.00
63:UPPER SADDLE RIVER	.00	.00	68,941.34	21,594,223.00	13,067,393.00	.00
64:WALDWICK	.00	.00	38,499.98	27,741,678.00	.00	.00
65:WALLINGTON	.00	.00	24,052.18	14,895,129.00	.00	.00
66:WASHINGTON TWP	.00	.00	42,645.93	.00	23,089,564.00	.00
67:WESTWOOD	.00	.00	47,254.79	.00	25,697,304.00	.00
68:WOODCLIFF LAKE	.00	.00	49,134.48	14,711,253.00	11,242,662.00	.00
69:WOOD RIDGE	.00	.00	30,159.96	15,785,301.00	.00	.00
70:WYCKOFF	.00	.00	112,888.06	36,428,574.00	19,057,229.00	.00
BERGEN	.00	.00	4,111,496.43	1,845,449,691.00	258,139,696.00	.00

2015 ABSTRACT OF RATABLES FOR THE COUNTY OF BERGEN

TAXING DISTRICTS	SECTION 12 - C			SECTION 12 - D
	LOCAL TAXES TO BE RAISED FOR:			TOTAL LEVY ON WHICH TAX RATE IS COMPUTED
	(ii) LOCAL MUNICIPAL PURPOSES			
	(A) MUNICIPAL BUDGET (adjusted for BPP)	(B) MUNICIPAL OPEN SPACE BUDGET	(C) MUNICIPAL LIBRARY BUDGET	
01:ALLENDALE	8,699,271.00	83,195.00	561,921.00	37,351,209.80
02:ALPINE	3,190,160.00	97,865.00	.00	15,064,465.65
03:BERGENFIELD	28,217,514.00	.00	893,063.00	82,184,133.93
04:BOGOTA	7,235,046.00	.00	234,350.98	23,984,407.34
05:CARLSTADT	17,986,482.32	.00	685,710.91	41,539,517.34
06:CLIFFSIDE PARK	23,805,097.00	.00	965,872.00	62,451,070.92
07:CLOSTER	10,410,974.00	206,690.00	698,186.00	45,256,760.80
08:CRESSKILL	13,482,210.00	177,773.00	692,757.00	45,487,638.90
09:DEMAREST	6,618,501.00	63,810.00	496,681.00	30,775,359.34
10:DUMONT	16,867,271.00	.00	606,627.00	56,850,380.50
11:ELMWOOD PARK	17,381,360.00	.00	694,075.00	57,069,430.45
12:EAST RUTHERFORD	10,090,119.37	.00	719,897.22	36,366,643.58
13:EDGEWATER	20,183,144.10	.00	990,675.00	48,158,850.16
14:EMERSON	8,892,370.00	.00	409,675.00	30,595,320.64
15:ENGLEWOOD	45,764,122.00	.00	1,558,282.00	109,954,502.83
16:ENGLEWOOD CLIFFS	12,466,818.00	.00	.00	31,292,373.18
17:FAIR LAWN	35,689,781.58	208,348.00	1,489,926.25	128,245,591.04
18:FAIRVIEW	13,744,203.00	.00	370,818.00	30,446,923.72
19:FORT LEE	58,837,662.00	.00	2,216,253.00	135,514,447.54
20:FRANKLIN LAKES	9,984,191.00	.00	1,447,393.00	65,876,552.30
21:GARFIELD	23,505,647.00	.00	705,446.00	54,876,721.86
22:GLEN ROCK	13,399,747.00	.00	820,090.00	63,605,351.21
23:HACKENSACK	80,686,739.00	.00	1,845,832.00	170,576,035.85
24:HARRINGTON PARK	4,560,000.00	89,523.00	319,318.00	23,757,429.82
25:HASBROUCK HEIGHTS	14,110,538.27	.00	586,806.23	46,326,420.98
26:HAWORTH	5,447,888.00	.00	316,477.00	22,100,915.69
27:HILLSDALE	8,601,109.00	.00	591,268.00	44,026,280.01
28:HOHOKUS	6,374,673.50	.00	418,092.05	22,858,214.33
29:LEONIA	10,327,073.23	.00	430,224.00	34,122,045.33
30:LITTLE FERRY	11,340,864.00	.00	362,413.00	32,293,432.31
31:LODI	17,338,878.27	.00	686,546.17	61,936,667.77
32:LYNDHURST	31,720,723.31	.00	874,346.55	73,260,243.19
33:MAHWAH	21,743,261.98	568,528.26	1,983,717.06	97,926,992.68
34:MAYWOOD	11,634,737.00	.00	420,971.00	32,719,187.74
35:MIDLAND PARK	6,958,683.67	106,242.94	383,868.70	29,863,154.34

2015 ABSTRACT OF RATABLES FOR THE COUNTY OF BERGEN

TAXING DISTRICTS	SECTION 12 - C			SECTION 12 - D
	LOCAL TAXES TO BE RAISED FOR:			TOTAL LEVY ON WHICH TAX RATE IS COMPUTED
	(ii) LOCAL MUNICIPAL PURPOSES			
	(A) MUNICIPAL BUDGET (adjusted for BPP)	(B) MUNICIPAL OPEN SPACE BUDGET	(C) MUNICIPAL LIBRARY BUDGET	
36:MONTVALE	11,104,946.00	102,808.00	734,161.00	45,239,915.42
37:MOONACHIE	6,682,433.00	.00	.00	15,587,959.90
38:NEW MILFORD	15,640,408.00	78,521.00	592,568.00	51,103,893.23
39:NORTH ARLINGTON	16,832,260.00	.00	493,707.00	44,490,041.54
40:NORTHVALE	5,653,766.00	.00	300,710.38	22,496,645.12
41:NORWOOD	7,802,747.03	118,053.00	.00	26,917,432.94
42:OAKLAND	13,509,333.00	217,252.00	779,371.00	57,915,148.73
43:OLD TAPPAN	5,095,115.00	172,563.00	.00	33,154,067.80
44:ORADELL	11,222,323.37	.00	547,558.72	42,152,719.60
45:PALISADES PARK	14,459,935.16	.00	819,577.00	43,036,152.15
46:PARAMUS	39,546,167.30	.00	2,892,013.66	138,643,034.11
47:PARK RIDGE BOR	8,486,626.00	.00	588,906.00	40,182,922.93
48:RAMSEY	15,922,860.00	.00	1,104,007.00	77,049,813.14
49:RIDGEFIELD	9,331,834.00	.00	590,542.00	33,454,438.42
50:RIDGEFIELD PARK	14,811,959.00	.00	427,810.00	42,503,732.11
51:RIDGWOOD VILLAGE	31,326,183.02	284,000.00	2,065,105.96	139,853,315.98
52:RIVEREDGE	11,837,962.00	144,254.29	546,761.00	46,399,841.79
53:RIVER VALE	10,050,977.00	206,772.00	649,484.00	48,532,047.35
54:ROCHELLE PARK	9,076,543.00	.00	.00	22,489,783.50
55:ROCKLEIGH	850,000.00	.00	.00	2,128,945.47
56:RUTHERFORD	23,052,781.59	.00	868,232.93	69,037,661.74
57:SADDLE BROOK	15,937,775.00	.00	742,975.00	52,050,277.54
58:SADDLE RIVER BOR	8,759,166.19	.00	.00	22,526,247.40
59:SO. HACKENSACK	6,829,052.00	.00	.00	15,836,037.66
60:TEANECK TWP	53,302,262.04	502,111.34	1,717,499.56	152,991,035.94
61:TENAPLY	21,023,978.00	388,242.00	1,408,859.00	93,861,586.27
62:TETERBORO	4,022,523.86	.00	.00	5,151,699.75
63:UPPER SADDLE RIVER	7,359,103.68	.00	914,722.00	49,549,025.31
64:WALDWICK	8,146,392.00	78,091.00	510,976.00	40,168,716.58
65:WALLINGTON	8,286,807.00	.00	320,868.00	25,802,543.04
66:WASHINGTON TWP	8,986,301.00	.00	569,498.00	36,737,179.14
67:WESTWOOD	13,606,373.00	.00	627,310.00	44,316,454.77
68:WOODCLIFF LAKE	9,390,175.00	189,616.00	.00	40,248,384.95
69:WOOD RIDGE	11,259,799.00	.00	386,302.00	30,313,078.94
70:WYCKOFF	11,133,706.00	231,045.00	1,460,487.00	79,121,467.10
BERGEN	1,107,637,433.84	4,315,303.83	49,137,591.33	3,655,757,920.43

2015 ABSTRACT OF RATABLES FOR THE COUNTY OF BERGEN

TAXING DISTRICTS	SECTION 13						
	REAL PROPERTY EXEMPT FROM TAXATION						
	(A)	(B)	(C)	(D)	(E)	(F)	(G)
PUBLIC SCHOOL	OTHER SCHOOL	PUBLIC PROPERTY	CHURCH AND CHARITABLE	CEMETERIES AND GRAVEYARDS	OTHER EXEMPTS	TOTAL AMOUNT OF EXEMPTS (13A+B+C+D+E+F)	
01:ALLENDALE	61,393,100	0	45,015,400	16,128,600	0	3,214,800	125,751,900
02:ALPINE	8,704,400	0	956,463,200	3,229,300	0	356,012,500	1,324,409,400
03:BERGENFIELD	83,774,100	278,500	67,737,800	45,837,000	248,000	29,374,000	227,249,400
04:BOGOTA	20,782,700	579,000	13,816,700	10,794,100	0	4,855,300	50,827,800
05:CARLSTADT	10,014,800	1,066,000	35,548,600	3,281,200	1,287,200	87,929,800	139,127,600
06:CLIFFSIDE PARK	36,395,000	5,567,100	87,708,200	22,884,800	0	6,259,600	158,814,700
07:CLOSTER	15,891,200	5,250,800	109,054,800	28,127,300	78,900	14,740,300	173,143,300
08:CRESSKILL	51,239,000	2,729,500	65,478,300	9,939,300	0	7,398,900	136,785,000
09:DEMAREST	47,609,700	15,996,900	56,836,800	8,718,900	37,300	852,700	130,052,300
10:DUMONT	34,702,900	8,330,800	17,275,900	10,316,000	624,800	21,195,800	92,446,200
11:ELMWOOD PARK	59,471,100	0	57,053,500	18,116,600	742,500	16,673,700	152,057,400
12:EAST RUTHERFORD	33,113,700	0	2,126,499,200	11,869,800	0	1,993,400	2,173,476,100
13:EDGEWATER	20,762,400	711,900	95,739,300	4,255,000	2,601,500	93,881,500	217,951,600
14:EMERSON	41,628,700	0	22,059,700	13,736,500	37,228,100	11,704,300	126,357,300
15:ENGLEWOOD	65,917,400	52,747,500	122,393,400	74,207,700	21,086,500	295,965,100	632,317,600
16:ENGLEWOOD CLIFFS	82,935,300	76,519,400	753,499,000	0	2,628,500	5,473,200	921,055,400
17:FAIR LAWN	89,183,600	0	149,037,000	47,661,400	17,106,300	21,974,300	324,962,600
18:FAIRVIEW	19,791,000	18,588,300	43,636,800	18,161,000	88,747,300	11,043,300	199,967,700
19:FORT LEE	54,473,900	16,298,900	201,726,600	31,945,900	12,783,100	18,925,500	336,153,900
20:FRANKLIN LAKES	75,768,200	10,142,600	68,346,100	27,647,600	10,273,000	7,747,800	199,925,300
21:GARFIELD	86,245,900	12,286,700	59,987,300	59,484,400	8,012,100	69,506,300	295,522,700
22:GLEN ROCK	68,270,400	0	128,328,100	36,836,900	132,600	16,493,900	250,061,900
23:HACKENSACK	64,196,900	72,418,900	302,071,700	59,940,400	40,725,700	210,503,550	749,857,150
24:HARRINGTON PARK	10,943,100	0	35,870,200	11,426,900	332,500	2,648,900	61,221,600
25:HASBROUCK HEIGHTS	41,559,600	0	38,607,400	24,342,700	0	14,989,700	119,499,400
26:HAWORTH	8,180,700	0	53,952,900	9,112,500	0	2,299,100	73,545,200
27:HILLSDALE	45,846,800	7,147,400	53,808,800	16,448,000	92,500	17,251,700	140,595,200
28:HOHOKUS	11,469,200	5,113,600	19,225,000	7,932,100	1,064,700	1,527,700	46,332,300
29:LEONIA	54,978,800	2,859,500	109,650,400	20,809,400	10,067,000	3,974,800	202,339,900
30:LITTLE FERRY	10,520,700	0	18,595,100	7,627,400	1,488,700	360,378,300	398,610,200
31:LODI	39,773,800	23,477,300	62,283,400	71,929,400	15,339,300	5,617,900	218,421,100
32:LYNDHURST	37,667,100	13,223,100	391,510,100	31,345,100	38,630,700	36,886,600	549,262,700
33:MAHWAH	78,753,700	4,647,700	363,545,500	42,057,600	2,089,700	28,168,300	519,262,500
34:MAYWOOD	16,345,500	0	27,506,100	14,659,000	0	28,323,600	86,834,200
35:MIDLAND PARK	30,754,300	5,438,100	16,790,700	31,097,600	730,000	34,459,900	119,270,600

2015 ABSTRACT OF RATABLES FOR THE COUNTY OF BERGEN

TAXING DISTRICTS	SECTION 13						
	REAL PROPERTY EXEMPT FROM TAXATION						
	(A)	(B)	(C)	(D)	(E)	(F)	(G)
PUBLIC SCHOOL	OTHER SCHOOL	PUBLIC PROPERTY	CHURCH AND CHARITABLE	CEMETERIES AND GRAVEYARDS	OTHER EXEMPTS	TOTAL AMOUNT OF EXEMPTS (13A+B+C+D+E+F)	
36:MONTVALE	47,464,600	32,528,900	22,037,300	7,342,500	0	2,737,100	112,110,400
37:MOONACHIE	13,316,400	0	9,106,900	1,191,200	0	192,108,100	215,722,600
38:NEW MILFORD	73,954,200	3,652,900	34,276,500	23,107,100	99,800	4,224,500	139,315,000
39:NORTH ARLINGTON	31,036,700	14,415,100	125,385,900	10,285,200	187,555,200	7,296,100	375,974,200
40:NORTHVALE	6,984,100	0	15,139,100	7,928,700	0	4,777,400	34,829,300
41:NORWOOD	12,468,100	5,041,400	90,152,700	13,826,700	45,100	9,726,300	131,260,300
42:OAKLAND	83,149,200	17,100,200	61,988,500	15,510,700	2,051,500	21,299,800	201,099,900
43:OLD TAPPAN	45,292,800	0	38,544,400	15,708,500	495,100	5,532,700	105,573,500
44:ORADELL	37,625,400	18,868,900	70,711,900	8,316,400	4,500	11,223,000	146,750,100
45:PALISADES PARK	19,345,800	0	75,367,000	29,408,600	0	20,403,800	144,525,200
46:PARAMUS	157,619,600	210,162,200	424,770,600	91,063,100	119,074,600	50,169,000	1,052,859,100
47:PARK RIDGE BOR	20,788,500	3,076,900	23,773,000	13,089,600	549,000	13,848,200	75,125,200
48:RAMSEY	49,938,300	18,179,300	54,643,100	27,625,800	4,568,000	10,484,200	165,438,700
49:RIDGFIELD	22,958,400	0	50,844,700	18,350,700	0	57,454,800	149,608,600
50:RIDGFIELD PARK	40,700,100	3,166,700	97,495,900	20,657,800	0	16,242,200	178,262,700
51:RIDGWOOD VILLAGE	140,804,600	10,839,000	173,295,800	111,662,600	19,507,600	233,131,900	689,241,500
52:RIVEREDGE	39,369,100	0	42,775,100	26,681,600	0	27,466,500	136,292,300
53:RIVER VALE	33,482,300	0	64,534,400	5,142,100	600,000	23,032,400	126,791,200
54:ROCHELLE PARK	11,673,300	3,128,300	36,963,700	6,114,400	0	5,049,800	62,929,500
55:ROCKLEIGH	0	0	48,661,800	0	0	23,653,700	72,315,500
56:RUTHERFORD	39,239,300	38,466,600	89,451,400	28,280,700	0	18,691,200	214,129,200
57:SADDLE BROOK	45,034,600	0	24,981,700	16,870,700	49,164,700	20,012,700	156,064,400
58:SADDLE RIVER BOR	9,506,300	10,574,300	16,122,600	12,973,000	1,209,500	0	50,385,700
59:SO. HACKENSACK	12,825,800	0	15,216,000	1,323,200	9,243,000	15,565,300	54,173,300
60:TEANECK TWP	83,051,800	79,126,800	218,482,200	94,758,200	257,700	86,037,500	561,714,200
61:TENAFLY	99,198,400	8,690,100	247,407,100	108,752,900	3,527,000	16,602,500	484,178,000
62:TETERBORO	12,023,700	0	2,313,900	0	0	394,993,000	409,330,600
63:UPPER SADDLE RIVER	25,834,400	0	14,975,300	13,274,800	0	2,601,400	56,685,900
64:WALDWICK	43,081,800	8,716,500	15,789,300	8,291,100	188,500	27,737,400	103,804,600
65:WALLINGTON	28,523,200	4,523,500	20,358,500	14,809,800	0	8,403,200	76,618,200
66:WASHINGTON TWP	71,400,100	21,066,000	27,301,600	13,808,100	21,915,000	24,316,000	179,806,800
67:WESTWOOD	26,634,800	6,806,500	54,609,800	17,824,700	10,378,600	24,620,400	140,874,800
68:WOODCLIFF LAKE	13,323,000	6,926,000	32,203,800	10,106,700	0	5,063,200	67,622,700
69:WOOD RIDGE	11,959,500	0	24,867,900	4,193,800	0	42,449,800	83,471,000
70:WYCKOFF	57,997,100	7,990,600	100,296,500	88,168,700	3,787,400	83,287,200	341,527,500
BERGEN	2,986,664,000	894,466,200	9,241,504,900	1,738,357,100	748,400,300	3,360,488,350	18,969,880,850

2015 ABSTRACT OF RATABLES FOR THE COUNTY OF BERGEN

TAXING DISTRICTS	SECTION 14				SECTION 15	
	AMOUNT OF MISCELLANEOUS REVENUES TO SUPPORT LOCAL BUDGET				DEDUCTIONS ALLOWED	
	(A)	(B)	(C)	(D)	(A)	(B)
	SURPLUS REVENUE	MISCELLANEOUS REVENUES ANTICIPATED	RECEIPTS FROM DELINQUENT TAX	TOTAL OF MISCELLANEOUS REVENUES (COL. 14A+B+C)	SENIOR CITIZEN, DISABLED AND SURVIVING SPOUSE	VETERANS AND WIDOWS
01:ALLENDALE	1,000,000.00	2,333,104.18	200,000.00	3,533,104.18	1,500.00	35,000.00
02:ALPINE	1,000,000.00	1,400,000.00	152,000.00	2,552,000.00	.00	5,750.00
03:BERGENFIELD	1,900,000.00	4,114,221.00	700,000.00	6,714,221.00	32,500.00	148,500.00
04:BOGOTA	150,000.00	1,320,573.52	.00	1,470,573.52	14,500.00	47,000.00
05:CARLSTADT	1,800,000.00	2,824,067.14	179,400.00	4,803,467.14	16,250.00	52,500.00
06:CLIFFSIDE PARK	4,300,000.00	6,670,312.00	1,060,000.00	12,030,312.00	24,250.00	74,500.00
07:CLOSTER	1,180,000.00	2,534,287.00	300,000.00	4,014,287.00	7,000.00	45,500.00
08:CRESSKILL	1,600,000.00	1,910,762.00	575,000.00	4,085,762.00	4,000.00	55,750.00
09:DEMAREST	540,000.00	935,203.00	142,500.00	1,617,703.00	1,750.00	23,000.00
10:DUMONT	1,100,000.00	2,498,940.00	500,000.00	4,098,940.00	16,750.00	146,250.00
11:ELMWOOD PARK	2,698,756.00	5,804,822.00	590,000.00	9,093,578.00	37,000.00	110,000.00
12:EAST RUTHERFORD	1,246,400.00	12,652,181.87	442,500.00	14,341,081.87	14,750.00	39,250.00
13:EDGEWATER	2,000,000.00	2,736,713.12	830,000.00	5,566,713.12	3,500.00	14,500.00
14:EMERSON	730,000.00	1,493,294.00	197,068.00	2,420,362.00	8,000.00	65,000.00
15:ENGLEWOOD	4,300,000.00	8,665,496.00	80,370.00	13,045,866.00	17,750.00	64,000.00
16:ENGLEWOOD CLIFFS	850,000.00	2,644,768.29	230,000.00	3,724,768.29	3,000.00	30,500.00
17:FAIR LAWN	3,500,000.00	7,282,818.68	930,000.00	11,712,818.68	58,250.00	243,750.00
18:FAIRVIEW	650,000.00	2,753,293.93	509,000.00	3,912,293.93	40,750.00	27,750.00
19:FORT LEE	3,561,000.00	7,075,712.61	1,300,000.00	11,936,712.61	31,250.00	139,250.00
20:FRANKLIN LAKES	875,000.00	3,978,248.00	420,000.00	5,273,248.00	2,000.00	51,250.00
21:GARFIELD	2,500,000.00	6,611,369.00	1,050,000.00	10,161,369.00	60,250.00	92,750.00
22:GLEN ROCK	375,000.00	3,039,171.00	635,000.00	4,049,171.00	7,750.00	72,250.00
23:HACKENSACK	1,000,000.00	11,403,408.00	2,750,000.00	15,153,408.00	32,250.00	103,750.00
24:HARRINGTON PARK	291,440.00	830,255.00	150,000.00	1,271,695.00	2,750.00	37,500.00
25:HASBROUCK HEIGHTS	1,100,000.00	2,932,804.87	355,000.00	4,387,804.87	13,250.00	85,750.00
26:HAWORTH	238,000.00	1,148,013.00	169,000.00	1,555,013.00	1,250.00	21,500.00
27:HILLSDALE	1,075,000.00	2,199,795.00	350,000.00	3,624,795.00	9,000.00	79,500.00
28:HOHOKUS	300,000.00	1,098,785.25	173,000.00	1,571,785.25	750.00	28,250.00
29:LEONIA	350,000.00	2,173,400.18	296,192.97	2,819,593.15	2,500.00	39,250.00
30:LITTLE FERRY	1,700,000.00	1,963,815.00	650,000.00	4,313,815.00	21,000.00	46,500.00
31:LODI	678,919.00	6,316,100.37	8,562.63	7,003,582.00	66,500.00	105,500.00
32:LYNDHURST	.00	4,722,687.33	1,350,000.00	6,072,687.33	36,500.00	143,500.00
33:MAHWAH	4,100,000.00	9,301,332.00	425,000.00	13,826,332.00	29,250.00	143,250.00
34:MAYWOOD	1,184,148.00	2,790,547.96	275,000.00	4,249,695.96	10,000.00	64,500.00
35:MIDLAND PARK	1,500,000.00	1,551,832.69	259,000.00	3,310,832.69	8,250.00	49,750.00

2015 ABSTRACT OF RATABLES FOR THE COUNTY OF BERGEN

TAXING DISTRICTS	SECTION 14				SECTION 15	
	AMOUNT OF MISCELLANEOUS REVENUES TO SUPPORT LOCAL BUDGET				DEDUCTIONS ALLOWED	
	(A)	(B)	(C)	(D)	(A)	(B)
	SURPLUS REVENUE	MISCELLANEOUS REVENUES ANTICIPATED	RECEIPTS FROM DELINQUENT TAX	TOTAL OF MISCELLANEOUS REVENUES (COL. 14A+B+C)	SENIOR CITIZEN, DISABLED AND SURVIVING SPOUSE	VETERANS AND WIDOWS
36:MONTVALE	4,750,000.00	3,140,160.00	210,000.00	8,100,160.00	3,250.00	48,375.00
37:MOONACHIE	829,105.00	2,320,869.00	245,000.00	3,394,974.00	5,500.00	17,250.00
38:NEW MILFORD	717,000.00	2,477,612.00	400,000.00	3,594,612.00	17,750.00	95,500.00
39:NORTH ARLINGTON	.00	3,881,935.00	1,125,000.00	5,006,935.00	21,000.00	93,000.00
40:NORTHVALE	350,000.00	1,583,998.27	585,000.00	2,518,998.27	8,000.00	37,750.00
41:NORWOOD	575,000.00	1,084,575.88	525,000.00	2,184,575.88	8,500.00	42,750.00
42:OAKLAND	660,000.00	3,250,915.43	17,000.00	3,927,915.43	12,750.00	93,250.00
43:OLD TAPPAN	800,000.00	3,036,454.00	255,000.00	4,091,454.00	5,000.00	34,500.00
44:ORADELL	944,515.00	2,020,997.87	268,868.76	3,234,381.63	3,750.00	60,750.00
45:PALISADES PARK	2,375,000.00	2,980,106.20	580,000.00	5,935,106.20	15,500.00	36,000.00
46:PARAMUS	2,184,491.79	14,171,175.70	850,000.00	17,205,667.49	33,250.00	218,750.00
47:PARK RIDGE BOR	750,700.00	2,936,539.00	175,000.00	3,862,239.00	7,750.00	79,750.00
48:RAMSEY	3,050,000.00	3,058,520.74	539,000.00	6,647,520.74	7,750.00	79,500.00
49:RIDGEFIELD	1,031,318.00	9,516,386.14	570,000.00	11,117,704.14	11,500.00	39,750.00
50:RIDGEFIELD PARK	1,350,000.00	5,046,432.00	436,000.00	6,832,432.00	15,500.00	65,750.00
51:RIDGEWOOD VILLAGE	3,032,000.00	9,937,827.00	700,000.00	13,669,827.00	10,750.00	109,000.00
52:RIVEREDGE	425,000.00	1,901,179.92	340,000.00	2,666,179.92	9,000.00	81,250.00
53:RIVER VALE	780,000.00	3,417,219.00	225,000.00	4,422,219.00	7,250.00	76,500.00
54:ROCHELLE PARK	549,354.33	2,303,659.54	150,000.00	3,003,013.87	14,500.00	49,500.00
55:ROCKLEIGH	222,296.00	246,882.00	21,000.00	490,178.00	.00	1,750.00
56:RUTHERFORD	790,000.00	4,477,654.44	625,000.00	5,892,654.44	19,000.00	120,750.00
57:SADDLE BROOK	150,000.00	3,289,349.08	535,000.00	3,974,349.08	40,750.00	133,500.00
58:SADDLE RIVER BOR	3,150,000.00	1,773,816.61	300,000.00	5,223,816.61	.00	16,750.00
59:SO. HACKENSACK	441,000.00	1,455,748.00	.00	1,896,748.00	6,000.00	15,750.00
60:TEANECK TWP	6,000,000.00	8,594,411.11	1,200,000.00	15,794,411.11	30,500.00	161,750.00
61:TENAFLY	1,668,000.00	2,842,963.00	680,000.00	5,190,963.00	8,250.00	57,750.00
62:TETERBORO	800,000.00	171,577.78	.00	971,577.78	.00	.00
63:UPPER SADDLE RIVER	1,415,000.00	2,332,509.99	337,000.00	4,084,509.99	3,750.00	34,250.00
64:WALDWICK	849,957.00	3,969,287.00	370,000.00	5,189,244.00	20,750.00	98,750.00
65:WALLINGTON	657,894.00	1,717,952.00	515,000.00	2,890,846.00	23,500.00	50,000.00
66:WASHINGTON TWP	1,325,000.00	1,738,733.00	350,000.00	3,413,733.00	11,250.00	103,750.00
67:WESTWOOD	674,000.00	2,524,830.00	325,000.00	3,523,830.00	6,750.00	66,000.00
68:WOODCLIFF LAKE	950,000.00	1,617,535.00	175,000.00	2,742,535.00	1,250.00	33,250.00
69:WOOD RIDGE	450,000.00	4,175,459.00	200,000.00	4,825,459.00	15,750.00	65,750.00
70:WYCKOFF	1,850,000.00	3,424,197.00	355,000.00	5,629,197.00	6,000.00	116,250.00
BERGEN	97,920,294.12	262,131,602.69	32,417,462.36	392,469,359.17	1,047,750.00	4,967,375.00

2015 ABSTRACT OF RATABLES FOR THE COUNTY OF BERGEN

ADDENDUM TO ABSTRACT OF RATABLES -- ASSESSED VALUE OF PARTIAL EXEMPTIONS & ABATEMENTS (COLUMN 3)

	(1)	(2)	(3)	(4)	(5)	(6)	(7)	(8)	(9)
TAXING DISTRICTS	POLLUTION CONTROL	FIRE SUPPRESSION	FALLOUT SHELTER	WATER-SEWER FACILITY	RENEWABLE ENERGY	UEZ ABATEMENT	HOME IMPROVEMENT	MULTI-FAMILY DWELLING	CLASS 4 ABATEMENT
36:MONTVALE	0	0	0	0	0	0	0	0	0
37:MOONACHIE	0	0	0	0	0	0	0	0	0
38:NEW MILFORD	0	0	0	0	0	0	0	0	0
39:NORTH ARLINGTON	0	0	0	0	0	0	0	0	0
40:NORTHVALE	0	0	0	0	0	0	0	0	0
41:NORWOOD	0	0	0	0	0	0	0	0	0
42:OAKLAND	0	0	0	0	0	0	0	0	0
43:OLD TAPPAN	0	0	0	0	0	0	0	0	0
44:ORADELL	0	0	0	0	0	0	0	0	0
45:PALISADES PARK	0	0	0	0	0	0	0	0	0
46:PARAMUS	0	0	0	0	0	0	0	0	0
47:PARK RIDGE BOR	0	0	0	0	0	0	0	0	0
48:RAMSEY	0	0	0	0	0	0	0	0	0
49:RIDGEFIELD	0	0	0	0	0	0	0	0	0
50:RIDGEFIELD PARK	0	0	0	0	0	0	0	0	0
51:RIDGWOOD VILLAGE	0	0	0	0	0	0	0	0	0
52:RIVEREDGE	0	0	0	0	0	0	0	0	0
53:RIVER VALE	0	0	0	0	0	0	0	0	0
54:ROCHELLE PARK	0	0	0	0	0	0	0	0	0
55:ROCKLEIGH	0	0	0	0	0	0	0	0	0
56:RUTHERFORD	0	0	0	0	0	0	0	0	0
57:SADDLE BROOK	0	0	0	0	0	0	0	0	0
58:SADDLE RIVER BOR	0	0	0	0	0	0	0	0	0
59:SO. HACKENSACK	0	0	0	0	0	0	0	0	0
60:TEANECK TWP	0	0	0	0	0	0	0	0	0
61:TENAFLY	0	0	0	0	0	0	0	0	0
62:TETERBORO	0	1,307,500	0	0	0	0	0	0	0
63:UPPER SADDLE RIVER	0	0	0	0	0	0	0	0	0
64:WALDWICK	0	0	0	0	0	0	0	0	0
65:WALLINGTON	0	0	0	0	0	0	0	0	0
66:WASHINGTON TWP	0	0	0	0	0	0	0	0	0
67:WESTWOOD	0	0	0	0	0	0	0	0	0
68:WOODCLIFF LAKE	0	3,403,500	0	0	0	0	0	0	0
69:WOOD RIDGE	0	0	0	0	0	0	0	0	0
70:WYCKOFF	0	0	0	0	0	0	0	0	0
BERGEN	0	6,780,145	0	0	0	0	0	0	0

2015 ABSTRACT OF RATABLES FOR THE COUNTY OF BERGEN

ADDENDUM TO ABSTRACT OF RATABLES -- ASSESSED VALUE OF PARTIAL EXEMPTIONS & ABATEMENTS (CONTINUED)

TAXING DISTRICTS	(10)	(11)	(12)	(13)	(14)	(15)	(16)	(17)
	DWELLING ABATEMENT	DWELLING EXEMPTION	NEW DWELLING CONVERSION ABATEMENT	NEW DWELLING CONVERSION EXEMPTION	MULTI-DWELLING EXEMPTION	MULTI-DWELLING ABATEMENT	COMMERCIAL/ INDUSTRIAL EXEMPTION	TOTAL VALUE
36:MONTVALE	0	0	0	0	0	0	0	0
37:MOONACHIE	0	0	0	0	0	0	0	0
38:NEW MILFORD	0	0	0	0	0	0	0	0
39:NORTH ARLINGTON	0	0	0	0	0	0	0	0
40:NORTHVALE	0	0	0	0	0	0	0	0
41:NORWOOD	0	0	0	0	0	0	0	0
42:OAKLAND	0	0	0	0	0	0	0	0
43:OLD TAPPAN	0	0	0	0	0	0	0	0
44:ORADELL	0	0	0	0	0	0	0	0
45:PALISADES PARK	0	0	0	0	0	0	0	0
46:PARAMUS	0	0	0	0	0	0	0	0
47:PARK RIDGE BOR	0	0	0	0	0	0	0	0
48:RAMSEY	0	0	0	0	0	0	0	0
49:RIDGEFIELD	0	0	0	0	0	0	0	0
50:RIDGEFIELD PARK	0	2,149,000	0	0	0	0	0	2,149,000
51:RIDGEWOOD VILLAGE	0	0	0	0	0	0	0	0
52:RIVEREDGE	0	0	0	0	0	0	0	0
53:RIVER VALE	0	0	0	0	0	0	0	0
54:ROCHELLE PARK	0	0	0	0	0	0	0	0
55:ROCKLEIGH	0	0	0	0	0	0	0	0
56:RUTHERFORD	0	0	0	0	0	0	0	0
57:SADDLE BROOK	0	0	0	0	0	0	0	0
58:SADDLE RIVER BOR	0	0	0	0	0	0	0	0
59:SO. HACKENSACK	0	0	0	0	0	0	0	0
60:TEANECK TWP	0	0	0	0	0	0	0	0
61:TENAFLY	0	0	0	0	0	0	0	0
62:TETERBORO	0	0	0	0	0	0	0	1,307,500
63:UPPER SADDLE RIVER	0	0	0	0	0	0	0	0
64:WALDWICK	0	0	0	0	0	0	0	0
65:WALLINGTON	0	0	0	0	0	0	0	0
66:WASHINGTON TWP	0	0	0	0	0	0	0	0
67:WESTWOOD	0	0	0	0	0	0	0	0
68:WOODCLIFF LAKE	0	0	0	0	0	0	0	3,403,500
69:WOOD RIDGE	0	9,995,900	0	0	0	0	0	9,995,900
70:WYCKOFF	0	0	0	0	0	0	0	0
BERGEN	0	12,976,300	0	0	0	0	100,000	19,856,445

2015 ABSTRACT OF RATABLES FOR THE COUNTY OF BERGEN

TAXING DISTRICTS	ADDENDUM -- EQUALIZED VALUE BASED ON IN LIEU OF TAXES (COL.10B)				
	(1) C.12 PL 1977 IN LIEU OF TAX	(2) NJ HOUSING FINANCE AGENCY	(3) URBAN RENEWAL	(4) OTHER	(5) TOTAL
01:ALLENDALE	0	0	0	0	0
02:ALPINE	0	0	0	0	0
03:BERGENFIELD	0	0	0	0	0
04:BOGOTA	0	0	0	0	0
05:CARLSTADT	0	0	0	0	0
06:CLIFFSIDE PARK	0	0	0	0	0
07:CLOSTER	0	0	0	0	0
08:CRESSKILL	0	0	0	0	0
09:DEMAREST	0	0	0	0	0
10:DUMONT	0	0	0	0	0
11:ELMWOOD PARK	0	0	0	0	0
12:EAST RUTHERFORD	0	0	0	0	0
13:EDGEWATER	0	0	0	0	0
14:EMERSON	0	0	0	0	0
15:ENGLEWOOD	0	0	0	0	0
16:ENGLEWOOD CLIFFS	0	0	0	0	0
17:FAIR LAWN	0	0	0	0	0
18:FAIRVIEW	0	0	0	0	0
19:FORT LEE	0	0	0	0	0
20:FRANKLIN LAKES	0	0	0	0	0
21:GARFIELD	0	0	0	0	0
22:GLEN ROCK	0	0	0	0	0
23:HACKENSACK	0	0	0	0	0
24:HARRINGTON PARK	0	0	0	0	0
25:HASBROUCK HEIGHTS	0	0	0	0	0
26:HAWORTH	0	0	0	0	0
27:HILLSDALE	0	0	0	0	0
28:HOHOKUS	0	0	0	0	0
29:LEONIA	0	0	0	0	0
30:LITTLE FERRY	0	0	0	0	0
31:LODI	0	0	0	0	0
32:LYNDHURST	0	0	0	0	0
33:MAHWAH	0	0	0	0	0
34:MAYWOOD	0	0	0	0	0
35:MIDLAND PARK	0	0	0	0	0

2015 ABSTRACT OF RATABLES FOR THE COUNTY OF BERGEN

	ADDENDUM -- EQUALIZED VALUE BASED ON IN LIEU OF TAXES (COL. 10B)				
	(1) C.12 PL. 1977 IN LIEU OF TAX	(2) NJ HOUSING FINANCE AGENCY	(3) URBAN RENEWAL	(4) OTHER	(5) TOTAL
TAXING DISTRICTS					
36:MONTVALE	0	0	0	0	0
37:MOONACHIE	0	0	0	0	0
38:NEW MILFORD	0	0	0	0	0
39:NORTH ARLINGTON	0	0	0	0	0
40:NORTHVALE	0	0	0	0	0
41:NORWOOD	0	0	0	0	0
42:OAKLAND	0	0	0	0	0
43:OLD TAPPAN	0	0	0	0	0
44:ORADELL	0	0	0	0	0
45:PALISADES PARK	0	0	0	0	0
46:PARAMUS	0	0	0	0	0
47:PARK RIDGE BOR	0	0	0	0	0
48:RAMSEY	0	0	0	0	0
49:RIDGEFIELD	0	0	0	0	0
50:RIDGEFIELD PARK	0	0	0	0	0
51:RIDGEWOOD VILLAGE	0	0	0	0	0
52:RIVEREDGE	0	0	0	0	0
53:RIVER VALE	0	0	0	0	0
54:ROCHELLE PARK	0	0	0	0	0
55:ROCKLEIGH	0	0	0	0	0
56:RUTHERFORD	0	0	0	0	0
57:SADDLE BROOK	0	0	0	0	0
58:SADDLE RIVER BOR	0	0	0	0	0
59:SO. HACKENSACK	0	0	0	0	0
60:TEANECK TWP	0	0	0	0	0
61:TENAFLY	0	0	0	0	0
62:TETERBORO	0	0	0	0	0
63:UPPER SADDLE RIVER	0	0	0	0	0
64:WALDWICK	0	0	0	0	0
65:WALLINGTON	0	0	0	0	0
66:WASHINGTON TWP	0	0	0	0	0
67:WESTWOOD	0	0	0	0	0
68:WOODCLIFF LAKE	0	0	0	0	0
69:WOOD RIDGE	0	0	0	0	0
70:WYCKOFF	0	0	0	0	0
BERGEN	0	0	0	0	0

2015 ABSTRACT OF RATABLES FOR THE COUNTY OF BERGEN

	ADDENDUM: STATE AID ADJUSTMENT FOR BPP			ADDENDUM: REAP DISTRIBUTION SUMMARY			
	TAXING DISTRICT	COUNTY	SCHOOL	MUNICIPAL	ELIGIBLE PROPERTY ASSESSMENTS	R.E.A.P. AID	TAX RATE CREDIT
01: ALLENDALE							
02: ALPINE							
03: BERGENFIELD							
04: BOGOTA							
05: CARLSTADT							
06: CLIFFSIDE PARK							
07: CLOSTER							
08: CRESSKILL							
09: DEMAREST							
10: DUMONT							
11: ELMWOOD PARK							
12: EAST RUTHERFORD							
13: EDGEWATER							
14: EMERSON							
15: ENGLEWOOD							
16: ENGLEWOOD CLIFFS							
17: FAIR LAWN							
18: FAIRVIEW							
19: FORT LEE							
20: FRANKLIN LAKES							
21: GARFIELD							
22: GLEN ROCK							
23: HACKENSACK							
24: HARRINGTON PARK							
25: HASBROUCK HEIGHTS							
26: HAWORTH							
27: HILLSDALE							
28: HOHOKUS							
29: LEONIA							
30: LITTLE FERRY			\$77,075.00				
31: LODI							
32: LYNDHURST							
33: MAHWAH							
34: MAYWOOD							
35: MIDLAND PARK							

2015 ABSTRACT OF RATABLES FOR THE COUNTY OF BERGEN

	ADDENDUM: STATE AID ADJUSTMENT FOR BPP			ADDENDUM: REAP DISTRIBUTION SUMMARY			
	TAXING DISTRICT	COUNTY	SCHOOL	MUNICIPAL	ELIGIBLE PROPERTY ASSESSMENTS	R.E.A.P. AID	TAX RATE CREDIT
36:MONTVALE							
37:MOONACHIE							
38:NEW MILFORD							
39:NORTH ARLINGTON							
40:NORTHVALE							
41:NORWOOD							
42:OAKLAND							
43:OLD TAPPAN							
44:ORADELL							
45:PALISADES PARK							
46:PARAMUS							
47:PARK RIDGE BOR							
48:RAMSEY							
49:RIDGEFIELD							
50:RIDGEFIELD PARK							
51:RIDGWOOD VILLAGE							
52:RIVEREDGE							
53:RIVER VALE							
54:ROCHELLE PARK			\$97,183.00				
55:ROCKLEIGH							
56:RUTHERFORD							
57:SADDLE BROOK							
58:SADDLE RIVER BOR							
59:SO. HACKENSACK							
60:TEANECK TWP							
61:TENAFLY							
62:TETERBORO							
63:UPPER SADDLE RIVER							
64:WALDWICK							
65:WALLINGTON							
66:WASHINGTON TWP							
67:WESTWOOD							
68:WOODCLIFF LAKE							
69:WOOD RIDGE							
70:WYCKOFF							
BERGEN			\$174,258.00				

2015 ABSTRACT OF RATABLES FOR THE COUNTY OF BERGEN

TAXING DISTRICT	SPECIAL TAXING DISTRICTS				
	SPECIAL TAXING DISTRICT	NUMBER OF RATABLES	RATABLE VALUE	BUDGET	SPECIAL DISTRICT RATE
17:FAIR LAWN	SPEC IMPROVEMENT: S02	155	150,311,700	118,202.52	.079
17:FAIR LAWN	SPEC IMPROVEMENT: S01	138	133,396,000	150,043.16	.113
23:HACKENSACK	SPEC IMPROVEMENT: S01	144	138,738,100	360,595.00	.260
60:TEANECK TWP	SPEC IMPROVEMENT: S01	85	101,060,000	183,888.41	.182



**COUNTY OF BERGEN
BOARD OF TAXATION**

One Bergen County Plaza • 3rd Floor • Hackensack, N.J. 07601-7076
(201) 336-6300 • FAX (201) 336-6310

Kathleen A. Donovan
County Executive

Robert F. Layton
Tax Administrator

**2015 BERGEN COUNTY
REVALUATION/REASSESSMENTS**

ALLENDALE	(Reassessment)
LITTLE FERRY	(Reassessment)
SOUTH HACKENSACK	(Reassessment)
TEANECK	(Revaluation)
TETERBORO	(Reassessment)
WOODCLIFF LAKE	(Reassessment)
WYCKOFF	(Revaluation)

2015 BERGEN COUNTY REAL PROPERTY CLASSIFICATION SUMMARY

CLASSIFICATION	ITEMS	TAXABLE VALUE
1 VACANT LAND	5,507	1,780,855,142
2 RESIDENTIAL	249,342	115,520,816,401
3A FARM (REGULAR)	47	43,449,200
3B FARM (QUALIFIED)	86	853,800
4A COMMERCIAL	11,620	21,825,052,553
4B INDUSTRIAL	2,761	7,335,724,200
4C APARTMENT	1,701	6,321,711,020
TOTAL 4A, 4B, 4C	16,082	35,482,487,773
TOTAL ALL CLASSES	271.064	152,828,462,316

2015 ABSTRACT OF RATABLES FOR THE COUNTY OF BERGEN

BREAKDOWN OF GENERAL TAX RATE

TAXING DISTRICTS	BREAKDOWN OF GENERAL TAX RATE											EFFECTIVE TAX RATE
	COUNTY TAX	LIBRARY TAX	HEALTH SERVICE TAX	COUNTY OPEN SPACE TAX	DISTRICT SCHOOL TAX	REGIONAL SCHOOL TAX	LOCAL SCHOOL TAX	MUNICIPAL PURPOSE TAX	MUNICIPAL OPEN SPACE TAX	MUNICIPAL LIBRARY TAX	GENERAL TAX RATE	
01:ALLENDALE	.240	.000	.000	.003	.925	.516	.000	.522	.005	.034	2.245	2.220
02:ALPINE	.296	.000	.000	.003	.304	.000	.000	.162	.005	.000	.770	.617
03:BERGENFIELD	.242	.000	.000	.003	1.773	.000	.000	1.071	.000	.033	3.122	3.062
04:BOGOTA	.262	.000	.000	.003	2.303	.000	.000	1.125	.000	.036	3.729	3.374
05:CARLSTADT	.243	.000	.000	.003	.578	.316	.000	.896	.000	.034	2.070	2.018
06:CLIFFSIDE PARK	.250	.000	.000	.003	1.120	.000	.000	.867	.000	.035	2.275	2.152
07:CLOSTER	.241	.000	.000	.003	.860	.539	.000	.504	.010	.033	2.190	2.156
08:CRESSKILL	.277	.000	.000	.003	1.473	.000	.000	.759	.009	.038	2.559	2.191
09:DEMAREST	.280	.000	.000	.003	1.000	.567	.000	.518	.005	.039	2.412	2.049
10:DUMONT	.257	.000	.000	.003	2.071	.000	.000	.998	.000	.035	3.364	3.119
11:ELMWOOD PARK	.242	.000	.000	.003	1.657	.000	.000	.848	.000	.033	2.783	2.721
12:EAST RUTHERFORD	.278	.000	.000	.003	.779	.323	.000	.545	.000	.039	1.967	1.672
13:EDGEWATER	.270	.000	.000	.003	.711	.000	.000	.735	.000	.036	1.755	1.533
14:EMERSON	.243	.000	.000	.003	1.529	.000	.000	.741	.000	.034	2.550	2.480
15:ENGLEWOOD	.258	.000	.000	.003	1.184	.000	.000	1.054	.000	.036	2.535	2.325
16:ENGLEWOOD CLIFFS	.224	.000	.000	.003	.333	.000	.000	.370	.000	.000	.930	.970
17:FAIR LAWN	.258	.000	.000	.003	1.920	.000	.000	.856	.005	.036	3.078	2.833
18:FAIRVIEW	.249	.000	.000	.003	1.315	.000	.000	1.317	.000	.035	2.919	2.717
19:FORT LEE	.259	.000	.000	.003	.948	.000	.000	.956	.000	.036	2.202	2.016
20:FRANKLIN LAKES	.251	.000	.000	.003	.617	.451	.000	.242	.000	.035	1.599	1.511
21:GARFIELD	.241	.000	.000	.003	1.232	.000	.000	1.131	.000	.034	2.641	2.579
22:GLEN ROCK	.255	.000	.000	.003	1.875	.000	.000	.578	.000	.035	2.746	2.567
23:HACKENSACK	.253	.000	.000	.003	1.551	.000	.000	1.655	.000	.038	3.500	3.097
24:HARRINGTON PARK	.254	.000	.000	.003	1.255	.587	.000	.509	.010	.036	2.654	2.481
25:HASBROUCK HEIGHTS	.269	.000	.000	.003	1.767	.000	.000	.909	.000	.038	2.986	2.626
26:HAWORTH	.285	.000	.000	.003	1.063	.715	.000	.689	.000	.040	2.795	2.334
27:HILLSDALE	.253	.000	.000	.003	1.194	.630	.000	.513	.000	.035	2.628	2.476
28:HOHOKUS	.260	.000	.000	.003	1.136	.000	.000	.554	.000	.036	1.989	1.818
29:LEONIA	.250	.000	.000	.003	1.659	.000	.000	.844	.000	.035	2.791	2.640
30:LITTLE FERRY	.251	.000	.000	.003	1.882	.000	.000	1.176	.000	.037	3.349	3.134
31:LODI	.254	.000	.000	.003	2.014	.000	.000	.897	.000	.035	3.203	2.990
32:LYNDHURST	.213	.000	.000	.003	1.309	.000	.000	1.189	.000	.033	2.747	2.768
33:MAHWAH	.251	.000	.000	.003	1.042	.000	.000	.382	.010	.035	1.723	1.624
34:MAYWOOD	.264	.000	.000	.003	1.516	.000	.000	1.003	.000	.036	2.822	2.541
35:MIDLAND PARK	.261	.000	.000	.003	1.846	.000	.000	.655	.010	.036	2.811	2.563

2015 ABSTRACT OF RATABLES FOR THE COUNTY OF BERGEN

TAXING DISTRICTS	BREAKDOWN OF GENERAL TAX RATE											
	COUNTY TAX	LIBRARY TAX	HEALTH SERVICE TAX	COUNTY OPEN SPACE TAX	DISTRICT SCHOOL TAX	REGIONAL SCHOOL TAX	LOCAL SCHOOL TAX	MUNICIPAL PURPOSE TAX	MUNICIPAL OPEN SPACE TAX	MUNICIPAL LIBRARY TAX	GENERAL TAX RATE	EFFECTIVE TAX RATE
36:MONTVALE	.262	.000	.000	.003	.747	.609	.000	.540	.005	.035	2.201	2.000
37:MOONACHIE	.229	.000	.000	.003	.975	.000	.000	.904	.000	.000	2.111	1.915
38:NEW MILFORD	.269	.000	.000	.003	1.944	.000	.000	.996	.005	.038	3.255	2.871
39:NORTH ARLINGTON	.238	.000	.000	.003	1.600	.000	.000	1.139	.000	.033	3.013	3.007
40:NORTHVALE	.254	.000	.000	.003	1.041	.639	.000	.661	.000	.035	2.633	2.464
41:NORWOOD	.250	.000	.000	.003	.790	.567	.000	.661	.010	.000	2.281	2.169
42:OAKLAND	.256	.000	.000	.003	1.246	.494	.000	.621	.010	.036	2.666	2.473
43:OLD TAPPAN	.239	.000	.000	.003	.805	.570	.000	.295	.010	.000	1.922	1.912
44:ORADELL	.268	.000	.000	.003	.762	1.066	.000	.774	.000	.038	2.911	2.562
45:PALISADES PARK	.253	.000	.000	.003	.945	.000	.000	.625	.000	.035	1.861	1.744
46:PARAMUS	.257	.000	.000	.003	.944	.000	.000	.494	.000	.036	1.734	1.583
47:PARK RIDGE BOR	.263	.000	.000	.003	1.672	.000	.000	.528	.000	.037	2.503	2.266
48:RAMSEY	.276	.000	.000	.003	1.825	.000	.000	.558	.000	.039	2.701	2.315
49:RIDGEFIELD	.270	.000	.000	.003	1.252	.000	.000	.604	.000	.038	2.167	1.913
50:RIDGEFIELD PARK	.243	.000	.000	.003	2.032	.000	.000	1.236	.000	.036	3.550	3.336
51:RIDGWOOD VILLAGE	.257	.000	.000	.003	1.587	.000	.000	.545	.005	.036	2.433	2.247
52:RIVEREDGE	.272	.000	.000	.003	1.075	.999	.000	.820	.010	.038	3.217	2.808
53:RIVER VALE	.224	.000	.000	.003	1.034	.560	.000	.486	.010	.031	2.348	2.481
54:ROCHELLE PARK	.234	.000	.000	.003	1.175	.000	.000	.955	.000	.000	2.367	2.378
55:ROCKLEIGH	.231	.000	.000	.003	.361	.000	.000	.394	.000	.000	.989	1.014
56:RUTHERFORD	.225	.000	.000	.003	1.428	.000	.000	.846	.000	.031	2.533	2.658
57:SADDLE BROOK	.271	.000	.000	.003	1.571	.000	.000	.831	.000	.039	2.715	2.349
58:SADDLE RIVER BOR	.262	.000	.000	.003	.339	.000	.000	.383	.000	.000	.987	.892
59:SO. HACKENSACK	.250	.000	.000	.003	1.309	.000	.000	1.184	.000	.000	2.746	2.581
60:TEANECK TWP	.238	.000	.000	.003	1.701	.000	.000	1.061	.010	.034	3.047	3.010
61:TENAFLY	.260	.000	.000	.003	1.567	.000	.000	.542	.010	.036	2.418	2.206
62:TETERBORO	.235	.000	.000	.003	.026	.000	.000	.936	.000	.000	1.200	1.219
63:UPPER SADDLE RIVER	.296	.000	.000	.003	.975	.590	.000	.332	.000	.042	2.238	1.797
64:WALDWICK	.234	.000	.000	.003	1.776	.000	.000	.522	.005	.032	2.572	2.608
65:WALLINGTON	.242	.000	.000	.003	1.579	.000	.000	.878	.000	.034	2.736	2.682
66:WASHINGTON TWP	.251	.000	.000	.003	.000	1.426	.000	.555	.000	.035	2.270	2.154
67:WESTWOOD	.249	.000	.000	.003	.000	1.475	.000	.781	.000	.036	2.544	2.345
68:WOODCLIFF LAKE	.247	.000	.000	.003	.775	.593	.000	.495	.010	.000	2.123	2.048
69:WOOD RIDGE	.355	.000	.000	.004	1.962	.000	.000	1.399	.000	.048	3.768	2.513
70:WYCKOFF	.232	.000	.000	.003	.788	.412	.000	.241	.005	.032	1.713	1.752

COUNTY OF BERGEN 10 YEAR TAX RATE HISTORY

DISTRICT	2015	2014	2013	2012	2011	2010	2009	2008	2007	2006
Allendale	2.245	2.383	2.357	2.311	2.672	2.642	2.618	2.546	2.550	2.450
Alpine	0.770	0.741	0.724	0.705	0.705	0.670	0.670	0.625	0.610	0.580
Bergenfield	3.122	3.065	3.031	2.970	2.931	2.867	2.808	2.990	2.920	2.750
Bogota	3.729	3.630	3.531	2.691	2.574	2.549	2.421	4.024	3.730	3.400
Carlstadt	2.070	1.991	1.982	4.145	4.015	4.001	3.828	3.505	3.300	3.060
Cliffside Park	2.275	2.212	2.181	2.138	2.095	2.282	2.203	2.114	2.040	1.980
Coster	2.190	2.129	2.102	2.084	2.046	2.013	1.971	1.643	1.570	1.490
Cresskill	2.559	2.482	2.413	2.324	2.348	2.300	2.214	2.101	1.990	1.870
Demarest	2.412	2.360	2.348	2.295	2.266	2.220	2.176	2.102	2.060	2.000
Dumont	3.364	3.298	3.248	3.182	2.541	2.463	2.385	2.311	2.230	2.120
Elmwood Park	2.783	2.699	2.636	2.591	2.492	2.440	2.335	2.302	2.150	2.010
Ease Rutherford	1.967	1.904	1.845	1.735	1.618	1.552	3.084	2.841	2.580	2.690
Edgewater	1.755	1.701	1.626	1.566	1.480	1.225	1.149	1.093	2.960	2.840
Emerson	2.550	2.496	2.443	2.387	2.329	1.994	1.908	1.840	1.790	3.540
Englewood	2.535	2.514	2.477	2.365	2.401	2.023	1.968	1.906	1.840	4.160
Englewood Cliffs	0.930	0.870	0.849	0.825	0.794	0.795	0.751	0.721	1.160	1.080
Fair Lawn	3.078	3.026	2.989	2.942	2.337	2.283	2.153	2.103	2.030	4.260
Fairview	2.919	2.854	2.781	2.684	2.567	4.240	4.150	3.956	3.800	3.640
Fort Lee	2.202	2.161	2.123	2.052	1.988	1.947	1.892	1.831	1.720	1.660
Franklin Lakes	1.599	1.572	1.557	1.533	1.530	1.246	1.196	1.154	1.110	2.370
Garfield	2.641	2.571	2.522	2.461	2.418	4.206	4.096	3.930	3.700	3.570
Glen Rock	2.746	2.710	2.680	2.645	2.595	2.519	2.411	2.313	2.230	2.660
Hackensack	3.500	3.322	3.217	3.095	2.951	2.328	2.215	2.097	1.990	5.010
Harrington Park	2.654	2.593	2.495	2.081	2.021	1.978	1.901	1.771	1.690	1.650
Hasbrouck Heights	2.986	2.904	2.836	2.742	2.243	2.169	2.070	1.997	1.890	1.780
Haworth	2.795	2.752	2.699	2.640	2.552	2.447	2.394	2.388	2.290	2.160
Hillsdale	2.628	2.609	2.569	2.160	2.110	2.040	1.930	1.873	1.790	3.800
Ho-Ho-Kus	1.989	1.954	1.914	1.882	1.848	1.510	1.441	1.391	1.340	1.270
Leonia	2.791	2.746	2.488	2.474	2.380	2.287	2.170	3.966	3.800	3.590
Little Ferry	3.349	2.635	2.561	2.470	2.415	2.340	2.226	2.158	2.060	1.930

COUNTY OF BERGEN 10 YEAR TAX RATE HISTORY

DISTRICT	2015	2014	2013	2012	2011	2010	2009	2008	2007	2006
Lodi	3.203	3.193	3.180	3.103	3.065	2.939	2.819	2.790	2.740	2.580
Lyndhurst	2.747	2.711	2.631	2.550	1.906	1.813	1.691	1.639	1.600	1.450
Mahwah	1.723	1.964	1.664	1.626	1.580	2.124	2.063	1.976	1.900	1.790
Maywood	2.822	2.782	2.744	2.678	2.157	2.047	1.943	1.871	4.130	3.880
Midland Park	2.811	2.691	2.719	2.571	3.136	3.057	2.959	2.855	2.790	2.670
Montvale	2.201	2.181	2.097	1.726	1.681	1.629	1.579	1.514	1.450	1.400
Moonachie	2.111	2.001	1.943	1.930	1.837	1.805	1.712	1.641	1.520	1.430
New Milford	3.255	3.158	3.086	2.448	2.385	2.296	2.183	2.096	2.000	1.880
North Arlington	3.013	2.887	2.806	2.705	2.688	4.742	4.482	4.380	4.270	3.760
Northvale	2.633	2.573	2.515	2.489	2.444	1.970	1.902	1.801	1.780	3.420
Norwood	2.281	2.255	2.249	2.218	2.133	1.725	1.656	1.590	2.990	2.870
Oakland	2.666	2.611	2.566	2.527	2.490	2.098	2.052	1.983	1.910	1.800
Old Tappan	1.922	1.871	1.814	1.751	1.682	2.171	2.141	2.067	1.980	1.930
Oradell	2.911	2.784	2.723	2.347	2.284	2.238	2.142	4.043	3.990	3.780
Palisades Park	1.861	1.777	1.784	1.722	1.703	1.698	1.443	1.414	3.020	2.960
Paramus	1.734	1.719	1.726	1.677	1.665	1.637	1.545	1.482	1.610	1.550
Park Ridge	2.503	2.431	2.375	2.279	2.189	1.988	1.901	1.857	1.800	1.690
Ramsey	2.701	2.655	2.603	2.589	2.562	2.494	2.398	2.331	2.250	2.140
Ridgefield	2.167	2.099	2.073	2.002	1.647	1.615	1.563	1.491	1.370	1.190
Ridgefield Park	3.550	3.458	3.385	3.341	3.255	2.509	2.402	2.362	4.090	3.860
Ridgewood	2.433	2.385	2.356	2.019	1.956	1.887	1.792	1.723	2.800	2.670
River Edge	3.217	3.223	3.132	3.065	2.671	2.565	2.442	2.316	2.220	2.090
River Vale	2.348	2.272	2.229	2.170	2.101	2.001	1.945	1.891	3.850	3.550
Rochelle Park	2.367	2.210	2.114	2.060	2.013	1.947	2.695	2.593	2.490	2.380
Rockleigh	0.989	1.001	1.006	0.956	1.052	0.938	0.702	0.647	0.600	0.580
Rutherford	2.533	2.454	2.382	2.337	2.267	2.212	2.107	2.041	1.960	1.770
Saddle Brook	2.715	2.620	2.579	2.185	2.142	2.022	1.885	3.525	3.300	3.120
Saddle River	0.987	0.977	0.979	0.971	0.953	0.940	0.914	0.883	0.840	0.800
South Hackensack	2.746	2.708	2.360	2.281	2.188	2.157	3.458	3.282	3.120	2.950

COUNTY OF BERGEN 10 YEAR TAX RATE HISTORY

DISTRICT	2015	2014	2013	2012	2011	2010	2009	2008	2007	2006
Teaneck	3.047	2.571	2.486	2.397	2.363	2.328	2.281	2.197	2.150	4.640
Tenafly	2.418	2.373	2.332	2.297	2.256	2.752	2.680	2.585	2.430	2.300
Teterboro	1.200	1.291	1.348	1.327	1.278	1.284	0.983	0.944	1.080	1.010
Upper Saddle River	2.238	2.198	2.165	2.128	2.117	2.057	2.011	1.965	1.920	1.830
Waldwick	2.572	2.510	2.454	2.420	2.381	2.325	2.228	2.158	2.090	1.960
Wallington	2.736	2.596	2.206	2.133	2.073	1.837	1.764	1.691	3.600	3.370
Township of Washington	2.270	2.212	1.898	1.865	1.858	1.811	1.752	1.700	1.620	1.490
Westwood	2.544	2.492	2.463	2.411	2.325	2.231	2.133	2.093	2.030	1.970
Woodcliff Lake	2.123	2.209	2.132	2.081	2.237	2.159	2.059	2.049	1.980	1.870
Wood Ridge	3.768	3.691	3.600	3.515	3.438	3.349	3.201	3.037	2.860	2.670
Wyckoff	1.713	1.587	1.555	1.534	1.518	1.474	1.428	1.391	1.340	1.260

BERGEN COUNTY TOTAL NUMBER OF APPEALS 1990 – 2015

YEAR	1990	1991	1992	1993	1994	1995	1996	1997	1998	1999	2000	2001
APPEALS	7,430	10,176	13,035	10,002	8,866	7,105	5,654	5,886	4,079	3,019	2,466	2,747

YEAR	2002	2003	2004	2005	2006	2007	2008	2009	2010	2011	2012	2013	2014
APPEALS	1,905	1,877	2,490	2,325	2,594	3,389	4,127	7,242	9,004	9,698	12,176	12,185	6,679

YEAR	2015
APPEALS	4,242

BERGEN COUNTY REVALUATION HISTORY

	Most		Pending Years
	Prior Years	Current Year	
Allendale	2002	2012 2015**	
Alpine	1990	2005	
Bergenfield	2005	2009	
Bogota	2002	2009 2013**	
Carlstadt	1993	2013	
Cliffside Park	1990	2004 2011**	
Closter	2006	2009**	
Cresskill	1993	2004 2012**	
Demarest	1996	2003	
Dumont	1998	2005 2012**	
Elmwood Park	1988	2005	
East Rutherford	1993	2010*	
Edgewater	1999	2008 2011**	
Emerson	1999	2007 2011**	
Englewood	1994	2007 2011**	
Englewood Cliffs	2002	2008	
Fairlawn	1995	2007 2012**	
Fairview	2001	2011	
Fort Lee	1998	2004	
Franklin Lakes	1992	2007 2011**	
Garfield	1988	2011	
Glen Rock	2003	2007**	
Hackensack	1998	2007 2011**	2016**
Harrington Park	1999	2006 2013	
Hasbrouck Heights	1995	2006 2012**	
Haworth	1988	2004	
Hillsdale	1995	2007 2013	
HoHoKus	1992	2006 2011**	
Leonia	2001	2009 2014**	
Little Ferry	1994	2005 2015**	2016**
Lodi	1994	2004	
Lyndhurst	1991	2006 2012**	
Mahwah	2001	2011	
Maywood	1999	2008 2012**	
Midland Park	2002	2012	
Montvale	1992	2006 2013**	
Moonachie	1993	2005	2016**
New Milford	1988	2005 2013**	
North Arlington	1988	2011	
Northvale	2000	2007 2011**	
Norwood	2000	2008 2011**	
Oakland	1987	2005 2011**	
Old Tappan	2002	2011	
Oradell	1996	2009 2013**	
Palisades Park	2008	2010**	
Paramus	2004	2008**	
Park Ridge	2004	2011** 2013#	
Ramsey	1987	2003	2016
Ridgefield	1995	2005 2012**	

Ridgefield Park	2002	2008	2011**	
Ridgewood	2001	2008	2013**	
River Edge	1988	2005	2012**	
Rivervale	1995	2008		
Rochelle Park	2002	2010		
Rockleigh	1999	2006		
Rutherford	1988	2006		2017
Saddle Brook	1989	2009*	2013**	
Saddle River	2002	2007#		
South Hackensack	2003	2010	2014**	2015**
Teaneck	1979	2007*	2015	2016**
Tenafly	1994	2003	2011	
Teterboro	2010**	2011*	2014**	2015**
Upper Saddle River	2002			2016*
Waldwick	2005	2010#		
Wallington	1975	2008	2011**	2014**
Washington Township	1995	2006	2014	
Westwood	1995	2004	2014	
Woodcliff Lake	1992	2003	2012	2016**
Wood-Ridge	2002		2016**	2017
Wyckoff	1995	2006	2015	

** Reassessment

* Tax Court

C101

10/14/2015

BERGEN COUNTY COEFFICIENTS OF DEVIATION # S OF OCT 01/14.


GENERAL C.O.D. RATIO

DISTRICT			# C101	Reval.	Reassessment
ALLENDALE	10.72	91.31			2015
ALPINE	16.8	80.19			
BERGENFIELD	14.09	98.34			
BOGOTA	11.67	91.52			
CARLSTADT	17.21	98.32			
CLIFFSIDE PARK	11.45	94.83			
CLOSTER	14.13	98.65			
CRESSKILL	12.52	85.77			
DEMAREST	11.74	85.02			
DUMONT	11.41	92.84			
ELMWOOD PARK	13.15	98.53			
E. RUTHERFORD	12.69	85.86			
EDGEWATER	12.47	89.46			
EMERSON	10.01	97.48			
ENGLEWOOD	11.65	92.58			
ENGLEWOOD CLIFFS	10.51	105.47			
FAIRLAWN	11.61	92.6			
FAIRVIEW	13.95	93.96			
FORT LEE	12.15	91.69			
FRANKLIN LAKES	12.39	94.68			
GARFIELD	14.92	98.56			
GLEN ROCK	9.92	93.81			
HACKENSACK	18.01	89.22			
HARRINGTON PARK	9.72	93.55			
HASBROUCK HEIGHTS	11.72	88.15			
HAWORTH	15.58	83.59			
HILLSDALE	10.04	94.39			
HO-HO-KUS	11.64	91.52			
LEONIA	6.5	94.73			
LITTLE FERRY	15.24	108.5			2015
LODI	13.05	93.88			
LYNDHURST	14.95	101.55			
MAHWAH	10.32	94.67			

MAYWOOD	9.95	90.49		
MIDLAND PARK	9.29	92.17		
MONTVALE	8.74	91.22		
MOONACHIE	15.45	91.64		
NEW MILFORD	10.37	88.34		
NORTH ARLINGTON	10.12	100.17		
NORTHVALE	10.73	94.47		
NORWOOD	12.74	95.36		
OAKLAND	10.04	92.98		
OLD TAPPAN	10.18	99.64		
ORADELL	10.81	88.16		
PALISADES PARK	12.1	94.08		
PARAMUS	12.69	92.12		
PARK RIDGE	8.44	90.74		
RAMSEY	11.5	85.99	2016	
RIDGEFIELD	12.08	88.89		
RIDGEFIELD PARK	14.73	94.51		
RIDGEWOOD	10.76	92.54		
RIVER EDGE	13.37	87.41		
RIVER VALE	9.83	105.83		
ROCHELLE PARK	10.84	100.96		
ROCKLEIGH	7.99	104.53		
RUTHERFORD	15.26	105.44	2017	
SADDLE BROOK	11.42	87.19		
SADDLE RIVER	18.88	90.37		
SO. HACKENSACK	9.67	90.82		2015
TEANECK	14.08	112.99	2015	
TENAFLY	10.77	91.41		
TETERBORO	0	103.55		2015
UPPER SADDLE RIVER	11.36	80.45		
WALDWICK	10.46	101.64		
WALLINGTON	13.22	98.51		
WASHINGTON TWP.	14.13	94.95		
WESTWOOD	9.76	92.55		
WOODCLIFF LAKE	9.78	88.79		2015
WOOD RIDGE	15.31	68.79	2017	
WYCKOFF	9.63	109.98	2015	


Total Amount of Miscellaneous Revenues (included Surplus Revenues Appropriated) for the Support of the County Budget	124,968,500.58
Rate per \$100 to be applied to Column 11 for apportionment of County Taxes23777449
Net County Taxes Apportioned (Column 12 A iii)	386,966,708.00
* Adjustments (Net Total (Column 12 A i))	4,076,886.97
* Net Overpayments are added to the Net Taxes Apportioned Net Underpayments are deducted from the Net Taxes Apportioned	
Rate per \$100 to be applied to Column 11 for apportionment of Library Taxes00000000
Rate per \$100 to be applied to Column 11 for apportionment of Health Taxes00000000
Rate per \$100 to be applied to Column 11 for apportionment of Open Space Taxes00250000
County Percentage Level of Taxable Value of Real Property is 100%	

BERGEN COUNTY BOARD OF TAXATION



Gerald A. Calabrese Jr., President



Steven V. Schuster, Commissioner


Christopher W. Eilert, Commissioner


James Nall, Commissioner


Kevin O'Connor, Commissioner


Paul T. Fader, Commissioner


Karen O'Shea, Commissioner

ATTEST:


Robert F. Layton, Tax Administrator

I hereby certify this to be a true copy of the Abstract of Ratables and Exemptions for the County of BERGEN, State of New Jersey for the year 2015 as filed with me by the BERGEN County Board of Taxation


Joseph Luppino
County Treasurer

TAX ASSESSORS

<u>DISTRICT</u>	<u>TAX ASSESSOR</u>	<u>PHONE#</u>	<u>FAX#</u>
ALLENDALE	ANGELA MATTIACE	201-818-4419	201-825-1913
ALPINE	STUART STOLARZ	201-784-2900 (21)	201-784-1407
BERGENFIELD	GEORGE REGGO	201-387-4055 (4077)	201-385-7689
BOGOTA	PATRICK WILKINS	201-342-1736 (230)	201-342-0574
CARLSTADT	JOYCE RANONE	201-939-1777	201-531-8711
CLIFFSIDE PARK	MATTHEW RINALDI	201-313-2010	201-945-6961
CLOSTER	ANGELA MATTIACE	201-784-0754	201-784-9727
CRESSKILL	JAMES ANZEVINO	201-569-5400 (232)	201-569-3714
DEMAREST	GEORGE REGGO	201-768-3802	201-768-2581
DUMONT	JAMES ANZEVINO	201-387-5030	201-387-5065
ELMWOOD PARK	KEVIN M ESPOSITO	201-796-0993	201-796-1694
EAST RUTHERFORD	DENIS MCGUIRE	201-933-3444 (257)	201-933-6111
EDGEWATER	MATTHEW RINA LDI	201-943-1700 (3140)	201-943-6010
EMERSON	CLAIRE PSOTA	201-262-7169 (205)	201-262-1300
ENGLEWOOD	CLAIRE PSOTA	201-871-6622	201-227-0376
ENGLEWOOD CLIFFS	GEORGE REGGO	201-568-8567	201-569-4356
FAIR LAWN	TIM HENDERSON	201-794-5317	201-703-4259
FAIRVIEW	GEORGE REGGO	201-943-4468	201-943-3534
FORT LEE	KEVIN HARTLEY	201-592-3500 (1506)	201-585-8976
FRANKLIN LAKES	ED BROWN	201-891-0048 (1223)	201-891-2472
GARFIELD	JAMES TIGHE	973-340-2104	973-340-9897
GLEN ROCK	WILLIAM YIRCE	201-670-3956	201-670-3959
HACKENSACK	ARTHUR B CARLSON	201-646-3925	201-457-9118
HARRINGTON PARK	RAYMOND DAMIANO	201-768-2585	201-768-3038
HASBROUCK HEIGHTS	GEORGE REGGO	201-288-1102	201-288-6408
HAWORTH	NEIL RUBENSTEIN	201-384-0276	201-384-1206
HILLSDALE	PATRICK WILKINS	201-666-4800 (1509)	201-358-5000
HO-HO-KUS	MARIE MEROLLA	201-652-4400 (248)	201-612-8734
LEONIA	TIM HENDERSON	201-592-5780 (226)	201-592-5746
LITTLE FERRY	GEORGE REGGO	201-641-0808	201-641-7487
LODI	GEORGE REGGO	973-859-7415	973-859-7464
LYNDHURST	DENIS MCGUIRE	201-804-2466	201-939-8088
MAHWAH	STUART STOLARZ	201-529-5757 (229)	201-512-0396
MAYWOOD	GEORGE REGGO	201-845-2900 (216)	201-845-0747

MIDLAND PARK	MARIE MEROLLA	201-445-0833	201-670-4181
MONTVALE	MICHAEL LEPOSKY	201-391-5700 (240)	201-391-9317
MOONACHIE	PAUL S BARBIRE	201-641-1813	201-641-9542
NEW MILFORD	PATRICK WILKINS	201-967-5044 (7258)	201-262-7967
NORTH ARLINGTON	DENIS MCGUIRE	201-991-6060	201-991-0140
NORTHVALE	JOHN GUERCIO	201-784-4765	201-767-9631
NORWOOD	JOHN GUERCIO	201-767-7206 (20)	201-784-2270
OAKLAND	SCOTT HOLZHAUER	201-337-8111 (207)	201-337-1520
OLD TAPPAN	PATRICK WILKINS	201-664-1849 (18)	201-722-0238
ORADELL	JAMES ANZEVINO	201-261-0204	201-261-6906
PALISADES PARK	JAMES ANZEVINO	201-585-4111	201-944-6333
PARAMUS	JAMES ANZEVINO	201-265-2100 (2280)	201-265-3211
PARK RIDGE	ROBERT CAMPORA	201-391-6161	201-391-7130
RAMSEY	ANGELA MATTIACE	201-825-3400 (248)	201-825-7120
RIDGEFIELD	GEORGE REGGO	201-943-7676 (306)	201-943-1112
RIDGEFIELD PARK	ARTHUR B CARLSON	201-641-4950	201-641-9035
RIDGEWOOD	MICHAEL BARKER	201-670-5500 (220)	201-251-9432
RIVER EDGE	JAMES ANZEVINO	201-599-6306	201-599-0997
RIVER VALE	MICHAEL BARKER	201-664-2346 (1008)	201-664-1788
ROCHELLE PARK	JAMES R TIGHE	201-587-7730 (213)	201-556-0581
ROCKLEIGH	RAYMOND DAMIANO	201-768-4217	973-256-5180
RUTHERFORD	DENIS MCGUIRE	201-460-3000	201-460-3008
SADDLE BROOK	ARTHUR B CARLSON	201-587-2917	201-587-2908
SADDLE RIVER	STUART STOLARZ	201-327-2609	201-327-0168
SOUTH HACKENSACK	GEORGE REGGO	201-440-1815 (103)	201-440-0719
TEANECK	JAMES R TIGHE	201-837-1600 (1401)	201-837-1222
TENAFLY	CAROL BRYNE	201-568-6100 (5530)	201-568-5567
TETERBORO	RICK DELGUERCIO	201-288-1200	201-288-3203
UP SADDLE RIVER	MARIE MEROLLA	201-934-3967	201-327-1350
WALDWICK	ANGELA MATTIACE	201-652-5300 (225)	201-652-4719
WALLINGTON	STUART STOLARZ	973-777-0318 (206)	973-779-4879
WASHINGTON TWP	RAYMOND DAMIANO	201-664-1292	201-664-8281
WESTWOOD	BARBARA POTA SH	201-664-7100 (117)	201-664-5107
WOODCLIFF LAKE	JAMES ANZEVINO	201-391-4977 (220)	201-391-8830
WOOD RIDGE	STUART STOLARZ	201-939-0877	201-939-1215
WYCKOFF	PAMELA STEELE	201-891-7000 (114)	201-891-0873

TAX COLLECTORS

DISTRICT	TAX COLLECTOR	PHONE #'S	FAX NUMBERS
ALLENDALE	HOWARD LAUFELD	201-818-4407	201-825-1913
ALPINE	MARILYN HAYWARD	201-784-2900 x20	201-784-1407
BERGENFIELD	LYDIA LESZCZYNSKI	201-387-4055 x4166	201-385-7689
BOGOTA	ELIZABETH WIEMER	201-342-1736 x229	201-342-0574
CARLSTADT	CHRIS ASSENHEIMER	201-939-1779	201-531-8711
CLIFFSIDE PARK	FRANK BERARDO	201-313-2057	201-941-0416
CLOSTER	MARIA PASSAFARO	201-784-0755	201-784-9727
CRESSKILL	HAROLD LAUFELD	201-569-5840	201-569-6464
DEMAREST	PHILIP MOORE	201-768-3611	201-768-2581
DUMONT	FRANK BERARDO	201-387-5025	201-384-5248
ELMWOOD PARK	FRANK SANTORA	201-796-3900 x211	201-796-1612
EAST RUTHERFORD	LINDA RAMSAIE R	201-933-3446 x255	201-933-6111
EDGEWATER	SHERRI BIONDI	201-943-1700	201-943-6010
EMERSON	CATHY HENDERSON	201-262-7169 x204	201-262-1300
ENGLEWOOD	JODI DeMAIO	201-871-6607	201-569-6593
ENGLEWOOD CLIFFS	VINCE BUONO	201-569-5271	201-227-7776
FAIR LAWN	ALICE LEE	201-794-5337 / 5338	201-703-9581
FAIRVIEW	MIKE APICELLA	201-943-3750	201-945-0257
FORT LEE	ANGELA NAPOLITANO	201-592-3544	201-585-1489
FRANKLIN LAKES	MEENA SIVAKUMAR	201-891-0048 x1216	201-891-1471
GARFIELD	ROSEMARIE COKINOS	973-340-2103	973-340-8973
GLEN ROCK	PAT MCCORMICK	201-670-3962	201-670-3959
HACKENSACK	ELISA COCCIA	201-646-3928	201-646-0745
HARRINGTON PARK	KUNJESH TRIVEDI	201-768-1700	201-768-3038
HASBROUCK HEIGHT	CONCHITA PARKER	201-288-1152	201-288-6408
HAWORTH	DIANE HOLDEN	201-384-0450	201-384-9643
HILLSDALE	CANDACE SCHAEFFER	201-666-4800 x1501	201-358-5002
HO HO KUS	JEFF KROPIEWNICKIE	201-652-4400 x226	201-612-8734
LEONIA	MIKE APICEL LA	201-592-5734	201-592-0019
LITTLE FERRY	FRANK BERARDO	201-641-4833	201-641-1957
LODI	GARY STRAMANDINO	973-859-7420	973-365-1723
LYNDHURST	JOAN BARONE	201-804-2457 x2665	201-939-9383
MAHWAH	ELIZABETH VILLANO	201-529-5757 x228	201-512-0396
MAYWOOD	ASHLEY MAR RONE	201-845-2900	201-845-0747
MIDLAND PARK	PAT MCCORMICK	201-444-1388	201-652-6348
MONTVALE	FRAN SCORDO	201-391-5700 x220	201-391-9317

MOONACHIE	JEFF KROPIEWNICKIE	201-641-1813	201-641-9542
NEW MILFORD	DENISE AMOROSO	201-967-5044x7387	201-967-1260
NORTH ARLINGTON	THERESA VOLA	201-991-6060x117	201-991-2576
NORTH VALE	SUZANNE BURROUGHS	201-767-3330x1022	201-767-9631
NORWOOD	JUDITH CURRAN	201-784-2960	201-784-2270
OAKLAND	ELLEN AMORINO	201-337-0353	201-337-1520
OLD TAPPAN	REBECCA OVERGAARD	201-664-1849x15	201-722-0238
ORADELL	STEPHANIE STOKES	201-261-8101	201-261-0473
PALISADES PARK	MIKE APICELLA	201-585-4113	201-585-4168
PARAMUS	SHERRI BIONDI	201-265-2100x641	201-265-0086
PARK RIDGE	JESSICA MAZZARELL A	201-391-6161	201-391-7130
RAMSEY	LINDA CANAVAN	201-825-3400x233	201-236-2390
RIDGEFIELD	FRANK BERARDO	201-943-7676x305	201-943-4730
RIDGEFIELD PARK	VINCE BUONO	201-641-4950x101	201-641-1248
RIDGEWOOD	MARY JO GILMOUR	201-670-5500x511	201-670-5532
RIVER EDGE	MAUREEN MURPHY	201-599-6311	201-599-0997
RIVER VALE	LAUREN ROEHRER	201-664-2346x1002	201-358-7754
ROCHELLE PARK	ROY RIGGITANO	201-587-7730x209	201-556-0581
ROCKLEIGH	KUNJESH TRIVEDI	201-768-8185	201-768-3038
RUTHERFORD	CARYN MILLER	201-460-3000x3145	201-460-3008
SADDLE BROOK	ROSEMARIE COKINOS	201-587-2914	201-843-9197
SADDLE RIVER	LINDA CANAVAN	201-327-2609x228	201-327-0168
SOUTH HACKENSACK	MARY TERRACINO	201-440-1815x108	201-440-0719
TEANECK	NATALIE HUTTINOT	201-837-1600	201-833-1129
TENAFLY	C. ANNE DOYLE	201-568-6100x5533	201-567-2642
TETERBORO	LAUREN ROEHRER	201-288-1200x7120	201-288-3203
U SADDLE RIVER	GENE LEPORIERE	201-934-3965	201-327-0917
WALDWICK	COLLEEN ENNIS	201-652-5300	201-652-4719
WALLINGTON	DOROTHY SIEK	973-777-0318x206	973-779-4879
WASHINGTON	ELAINE ERLEWEIN	201-666-8797	201-664-8281
WESTWOOD	STEPHANIE STOKES	201-664-7100x119	201-664-5107
WOODCLIFF LAKE	LOIS FREZZA	201-391-4977	201-391-8830
WOOD RIDGE	JACKIE SHARKEY	201-939-0254	201-939-1215
WYCKOFF	DIANA MCLEOD	201-891-7000	201-891-9359

