

Camden County Board of Taxation

2021

ABSTRACT OF RATABLES



Diane R. Hesley, CTA, Tax Administrator
Camden County Board of Taxation
509 Lakeland Road
Forrest Hall, 2nd Floor
Blackwood, NJ 08012
(856) 225-5238, office
(856) 225-5242, fax

Commissioner Melissa Pollitt, CTA, President
Commissioner Kelly Hanson
Commissioner Barbara Holcomb
Commissioner Don Reich
Commissioner Bill Wilhelm

www.camdencounty.com/service/board-of-taxation

diane.hesley@camdencounty.com

2021 Abstract of Ratables for the County of Camden

Taxing District	1		2	3	4	5	6
	Taxable Value						
	(A) Land	(B) Improvements (Includes Partial Exemptions & Abatements)	Taxable Value of Land and Improvements (Col 1A+1B)	Total Taxable Value Of Partial Exemptions & Abatements (Assessed Value)	Net Taxable Value of Land & Improvements (Col 2-3)	Taxable Value Communication Equipment	Net Taxable Value (Col 4+5)
01 Audubon	308,829,700	401,548,904	710,378,604	0	710,378,604	1,393,036	711,771,640
02 Audubon Park	8,000,000	12,700,000	20,700,000	0	20,700,000	288,426	20,988,426
03 Barrington	152,014,100	342,806,800	494,820,900	306,600	494,514,300	910,631	495,424,931
04 Bellmawr	239,558,500	549,236,200	788,794,700	300,000	788,494,700	0	788,494,700
05 Berlin Boro	226,313,700	526,230,100	752,543,800	50,500	752,493,300	4,459,353	756,952,653
06 Berlin Twp	172,892,200	461,648,200	634,540,400	62,700	634,477,700	1,678,873	636,156,573
07 Brooklawn	23,300,700	94,814,100	118,114,800	1,332,800	116,782,000	100	116,782,100
08 Camden City	469,869,200	1,251,121,500	1,720,990,700	35,703,400	1,685,287,300	29,166,340	1,714,453,640
09 Cherry Hill Twp	2,310,061,100	5,652,070,400	7,962,131,500	18,927,000	7,943,204,500	18,179,337	7,961,383,837
10 Chesilhurst	24,615,300	63,835,900	88,451,200	0	88,451,200	359,206	88,810,406
11 Clementon	72,801,200	179,118,650	251,919,850	2,001,460	249,918,390	0	249,918,390
12 Collingswood	358,040,000	715,948,500	1,073,988,500	2,717,800	1,071,270,700	0	1,071,270,700
13 Gibbsboro	75,101,000	151,868,400	226,969,400	0	226,969,400	0	226,969,400
14 Gloucester City	141,598,600	378,436,950	520,035,550	907,300	519,128,250	0	519,128,250
15 Gloucester Twp	1,292,401,000	3,217,252,400	4,509,653,400	1,418,000	4,508,235,400	6,371,900	4,514,607,300
16 Haddon Twp	419,376,200	866,815,200	1,286,191,400	962,700	1,285,228,700	968,441	1,286,197,141
17 Haddonfield	1,138,346,700	1,196,217,500	2,334,564,200	0	2,334,564,200	5,102,875	2,339,667,075
18 Haddon Heights	343,943,100	494,243,100	838,186,200	0	838,186,200	889,106	839,075,306
19 Hi-Nella	9,615,600	28,440,200	38,055,800	0	38,055,800	0	38,055,800
20 Laurel Springs	27,976,300	87,997,900	115,974,200	33,600	115,940,600	92	115,940,692
21 Lawnside	62,477,300	146,076,300	208,553,600	199,100	208,354,500	386,403	208,740,903
22 Lindenwold	164,130,600	424,861,000	588,991,600	1,545,100	587,446,500	200	587,446,700
23 Magnolia	82,755,100	182,329,800	265,084,900	100,000	264,984,900	0	264,984,900
24 Merchantville	70,162,700	170,652,700	240,815,400	809,500	240,005,900	0	240,005,900
25 Mount Ephraim	79,714,300	198,122,700	277,837,000	74,300	277,762,700	94	277,762,794
26 Oaklyn	79,333,600	173,558,900	252,892,500	93,000	252,799,500	0	252,799,500
27 Pennsauken Twp	661,842,900	1,697,917,700	2,359,760,600	7,685,100	2,352,075,500	5,253,491	2,357,328,991
28 Pine Hill	94,124,400	331,295,400	425,419,800	2,685,000	422,734,800	468,369	423,203,169
29 Pine Valley	19,684,900	24,315,100	44,000,000	0	44,000,000	0	44,000,000
30 Runnemede	153,767,200	349,548,500	503,315,700	1,000,000	502,315,700	1,137,434	503,453,134
31 Somerdale	98,179,500	239,904,400	338,083,900	249,900	337,834,000	0	337,834,000
32 Stratford	112,220,800	297,412,300	409,633,100	175,300	409,457,800	91	409,457,891
33 Tavistock	9,138,000	8,027,200	17,165,200	0	17,165,200	1,096	17,166,296
34 Voorhees Twp	1,010,218,509	2,169,927,302	3,180,145,811	854,700	3,179,291,111	7,619,108	3,186,910,219
35 Waterford Twp	198,268,600	509,449,200	707,717,800	79,000	707,638,800	200	707,639,000
36 Winslow Twp	707,218,600	1,963,229,700	2,670,448,300	296,500	2,670,151,800	5,329,207	2,675,481,007
37 Woodlynnne	18,804,400	46,834,300	65,638,700	0	65,638,700	80,723	65,719,423
Total	11,436,695,609	25,605,813,406	37,042,509,015	80,570,360	36,961,938,655	90,044,132	37,051,982,787

2021 Abstract of Ratables for the County of Camden

Taxing District	7 General Tax Rate Per \$100	8 County Equali- zation Ratio	9 True Value		10 Equalization		11 Net Valuation For County Tax Apportionment (Col 6-9A+9B -10A+10B)
			(A)	(B)	(A)	(B)	
			UEZ Abatement Expired	Class II Railroads	Amounts Deducted	Amounts Added	
			0	0	0	26,689,656	738,461,296
01 Audubon	3.641	96.94%	0	0	0	163,785	21,152,211
02 Audubon Park	6.498	99.89%	0	0	0	46,137,049	541,561,980
03 Barrington	4.474	92.47%	0	0	0	42,347,458	830,842,158
04 Bellmawr	3.899	95.21%	0	0	0	6,448,890	763,401,543
05 Berlin Boro	3.310	99.39%	0	0	0	44,670,920	680,827,493
06 Berlin Twp	3.660	93.48%	0	0	0	10,187,164	126,969,264
07 Brooklawn	3.928	92.51%	0	0	0	219,714,119	1,934,167,759
08 Camden City	3.349	93.40%	0	0	0	1,233,259,555	9,194,643,392
09 Cherry Hill Twp	3.801	86.90%	0	0	692,464	0	88,117,942
10 Chesilhurst	3.581	100.97%	0	0	0	8,019,865	257,938,255
11 Clementon	4.352	97.23%	0	0	0	67,216,434	1,138,487,134
12 Collingswood	3.671	94.37%	0	0	0	27,948,371	254,917,771
13 Gibbsboro	4.128	89.62%	0	0	0	27,506,287	546,634,537
14 Gloucester City	4.658	96.57%	0	0	0	302,743,655	4,817,350,955
15 Gloucester Twp	3.886	93.93%	0	0	0	191,819,072	1,478,016,213
16 Haddon Twp	3.814	87.21%	0	0	0	142,977,532	2,482,644,607
17 Haddonfield	3.147	94.37%	0	0	0	18,829,572	857,904,878
18 Haddon Heights	3.385	97.96%	0	0	0	0	37,574,033
19 Hi-Nella	5.305	101.51%	0	0	481,767	9,638,588	125,579,280
20 Laurel Springs	5.257	92.49%	0	0	0	2,137,740	210,878,643
21 Lawnside	4.422	99.49%	0	0	0	8,930,757	596,377,457
22 Lindenwold	4.904	98.59%	0	0	0	25,034,123	290,019,023
23 Magnolia	4.518	91.63%	0	0	0	20,647,960	260,653,860
24 Merchantville	4.825	92.31%	0	0	0	19,660,789	297,423,583
25 Mount Ephraim	4.877	93.61%	0	0	0	33,461,108	286,260,608
26 Oaklyn	4.740	88.51%	0	0	0	250,190,756	2,607,519,747
27 Pennsauken Twp	3.771	91.55%	0	0	0	45,825,242	469,028,411
28 Pine Hill	5.102	90.35%	0	0	0	48,856	44,048,856
29 Pine Valley	2.161	99.99%	0	0	0	50,761,154	554,214,288
30 Runnemede	4.130	91.12%	0	0	0	56,134,628	393,968,628
31 Somerdale	4.389	86.06%	0	0	0	40,871,406	450,329,297
32 Stratford	4.506	91.22%	0	0	0	95,070	17,261,366
33 Tavistock	1.786	100.21%	0	0	0	436,268,335	3,623,178,554
34 Voorhees Twp	4.112	88.04%	0	0	0	100,055,412	807,694,412
35 Waterford Twp	4.086	87.76%	0	0	0	186,930,215	2,862,411,222
36 Winslow Twp	3.453	94.61%	0	0	0	4,043,731	69,763,154
37 Woodlyne	7.814	94.38%	0	0	0	0	40,758,223,810
Total					1,174,231	3,707,415,254	

2021 Abstract of Ratables for the County of Camden

Taxing District	Section 12A							
	(i)	(ii)				(iii)	(iv)	(v)
	Total County Taxes Apportioned	Adjustments Resulting From:				Net County Taxes Apportioned	Municipal Budget State Aid	Net County Taxes Apportioned Less State Aid (Col 12A(iii)) -12A(iv)-County BPP Adjustment)
		(A)		(B)				
Equal Table Appeals		Appeals & Corrections						
	Deduct Overpay	Add Underpay	Deduct Overpay	Add Underpay				
01 Audubon	5,718,690.65	0.00	0.00	3,591.11	0.00	5,715,099.54	0.00	5,715,099.54
02 Audubon Park	163,804.05	0.00	0.00	0.00	0.00	163,804.05	0.00	163,804.05
03 Barrington	4,193,889.98	0.00	0.00	4,882.64	0.00	4,189,007.34	0.00	4,189,007.34
04 Bellmawr	6,434,093.85	0.00	0.00	0.00	16,858.79	6,450,952.64	0.00	6,450,952.64
05 Berlin Boro	5,911,829.49	0.00	0.00	38,423.81	0.00	5,873,405.68	0.00	5,873,405.68
06 Berlin Twp	5,272,370.86	0.00	0.00	1,384.00	0.00	5,270,986.86	0.00	5,270,986.86
07 Brooklawn	983,257.95	0.00	0.00	0.00	0.00	983,257.95	0.00	983,257.95
08 Camden City	14,978,316.59	0.00	0.00	12,019.56	0.00	14,966,297.03	0.00	14,966,297.03
09 Cherry Hill Twp	71,203,895.85	0.00	0.00	0.00	142,882.48	71,346,778.33	0.00	71,346,778.33
10 Chesilhurst	682,390.88	0.00	0.00	628.47	0.00	681,762.41	0.00	681,762.41
11 Clementon	1,997,490.05	0.00	0.00	1,252.58	0.00	1,996,237.47	0.00	1,996,237.47
12 Collingswood	8,816,515.86	0.00	0.00	4,142.48	0.00	8,812,373.38	0.00	8,812,373.38
13 Gibbsboro	1,974,099.23	0.00	0.00	4,022.24	0.00	1,970,076.99	0.00	1,970,076.99
14 Gloucester City	4,233,172.18	0.00	0.00	1,080.98	0.00	4,232,091.20	0.00	4,232,091.20
15 Gloucester Twp	37,305,868.33	0.00	0.00	0.00	8,364.81	37,314,233.14	0.00	37,314,233.14
16 Haddon Twp	11,445,850.37	0.00	0.00	7,098.85	0.00	11,438,751.52	0.00	11,438,751.52
17 Haddonfield	19,225,755.75	0.00	0.00	19,625.04	0.00	19,206,130.71	0.00	19,206,130.71
18 Haddon Heights	6,643,669.25	0.00	0.00	9,417.74	0.00	6,634,251.51	0.00	6,634,251.51
19 Hi-Nella	290,975.67	0.00	0.00	0.00	0.00	290,975.67	0.00	290,975.67
20 Laurel Springs	972,493.83	0.00	0.00	800.89	0.00	971,692.94	0.00	971,692.94
21 Lawnside	1,633,057.45	0.00	0.00	240.57	0.00	1,632,816.88	0.00	1,632,816.88
22 Lindenwold	4,618,384.48	0.00	0.00	0.00	24,172.67	4,642,557.15	0.00	4,642,557.15
23 Magnolia	2,245,925.53	0.00	0.00	165.00	0.00	2,245,760.53	0.00	2,245,760.53
24 Merchantville	2,018,519.86	0.00	0.00	6,879.11	0.00	2,011,640.75	0.00	2,011,640.75
25 Mount Ephraim	2,303,266.90	0.00	0.00	1,044.90	0.00	2,302,222.00	0.00	2,302,222.00
26 Oaklyn	2,216,820.13	0.00	0.00	957.90	0.00	2,215,862.23	0.00	2,215,862.23
27 Pennsauken Twp	20,192,796.67	0.00	0.00	19,910.03	0.00	20,172,886.64	0.00	20,172,886.64
28 Pine Hill	3,632,185.47	0.00	0.00	5,212.30	0.00	3,626,973.17	0.00	3,626,973.17
29 Pine Valley	341,117.11	0.00	0.00	0.00	0.00	341,117.11	0.00	341,117.11
30 Runnemede	4,291,870.25	0.00	0.00	1,633.00	0.00	4,290,237.25	0.00	4,290,237.25
31 Somerdale	3,050,917.80	0.00	0.00	197.63	0.00	3,050,720.17	0.00	3,050,720.17
32 Stratford	3,487,378.36	0.00	0.00	4,218.06	0.00	3,483,160.30	0.00	3,483,160.30
33 Tavistock	133,673.10	0.00	0.00	0.00	0.00	133,673.10	0.00	133,673.10
34 Voorhees Twp	28,058,122.26	0.00	0.00	35,972.70	0.00	28,022,149.56	0.00	28,022,149.56
35 Waterford Twp	6,254,836.25	0.00	0.00	7,410.61	0.00	6,247,425.64	0.00	6,247,425.64
36 Winslow Twp	22,166,692.26	0.00	0.00	47,663.09	0.00	22,119,029.17	0.00	22,119,029.17
37 Woodlynne	540,249.49	0.00	0.00	479.50	0.00	539,769.99	0.00	539,769.99
Total	315,634,244.04			240,354.79	192,278.75	315,586,168.00		315,586,168.00

2021 Abstract of Ratables for the County of Camden

Taxing District	Section 12-B			Section 12-C						Total Levy on Which Tax Rate is Computed
	(A)	(B)	(C)	Local Taxes to be Raised for:			(ii) Local Municipal Purposes			
	County Library Taxes Apportioned	County Health Svcs Taxes Apportioned	County Open Space Taxes Apportioned	(i) District School Purposes			(A) Municipal Budget (adj for BPP)	(B) Municipal Open Space Budget	(C) Municipal Library Budget	
				(A) District School (adj for BPP)	(B) Reg., Consol. & Joint School (adj for BPP)	(C) Local School (adj for BPP)				
01 Audubon	0.00	0.00	147,624.72	13,415,340.00	0.00	0.00	6,390,801.38	0.00	245,198.62	25,914,064.26
02 Audubon Park	10,610.95	0.00	4,231.19	372,044.00	0.00	0.00	813,000.00	0.00	0.00	1,363,690.19
03 Barrington	271,350.78	0.00	108,206.22	11,280,746.00	0.00	0.00	6,311,700.00	0.00	0.00	22,161,010.34
04 Bellmawr	417,885.88	0.00	166,636.30	10,211,541.00	4,145,692.00	0.00	9,343,691.57	0.00	0.00	30,736,399.39
05 Berlin Boro	0.00	0.00	151,728.11	8,279,715.00	4,386,919.00	0.00	6,001,875.80	113,576.00	247,680.21	25,054,899.80
06 Berlin Twp	341,445.40	0.00	136,153.65	9,405,164.00	0.00	0.00	7,871,671.90	254,462.00	0.00	23,279,883.81
07 Brooklawn	63,693.79	0.00	25,398.35	1,372,718.00	0.00	0.00	2,141,350.00	0.00	0.00	4,586,418.09
08 Camden City	969,474.31	0.00	386,594.90	12,708,700.00	0.00	0.00	28,374,191.62	0.00	0.00	57,405,257.86
09 Cherry Hill Twp	0.00	0.00	1,842,747.27	182,854,621.00	0.00	0.00	42,713,493.10	796,138.38	3,030,759.85	302,584,537.93
10 Chesilhurst	44,162.63	0.00	17,610.62	799,076.00	0.00	0.00	1,637,535.91	0.00	0.00	3,180,147.57
11 Clementon	129,311.56	0.00	51,564.10	4,457,911.00	0.00	0.00	4,190,433.80	49,983.68	0.00	10,875,441.61
12 Collingswood	0.00	0.00	227,633.91	18,567,521.00	0.00	0.00	11,334,244.11	0.00	377,244.00	39,319,016.40
13 Gibbsboro	127,616.03	0.00	50,888.71	3,504,126.00	1,446,188.00	0.00	2,217,886.42	50,952.22	0.00	9,367,734.37
14 Gloucester City	0.00	0.00	109,318.61	6,499,884.00	0.00	0.00	13,158,045.83	0.00	178,847.17	24,178,186.81
15 Gloucester Twp	2,417,116.81	0.00	963,841.10	52,976,394.00	27,513,622.00	0.00	53,333,030.92	902,921.46	0.00	175,421,159.43
16 Haddon Twp	740,978.13	0.00	295,471.28	26,944,479.00	0.00	0.00	9,625,000.00	0.00	0.00	49,044,679.93
17 Haddonfield	0.00	0.00	496,115.44	41,196,314.00	0.00	0.00	11,777,811.46	117,208.73	819,540.24	73,613,120.58
18 Haddon Heights	0.00	0.00	171,371.72	14,993,871.00	0.00	0.00	6,310,471.28	0.00	284,499.61	28,394,465.12
19 Hi-Nella	18,848.91	0.00	7,516.14	1,137,844.00	0.00	0.00	563,442.27	0.00	0.00	2,018,626.99
20 Laurel Springs	62,943.82	0.00	25,099.22	2,942,270.00	0.00	0.00	2,092,000.00	0.00	0.00	6,094,005.98
21 Lawnside	105,770.96	0.00	42,176.95	5,105,407.00	0.00	0.00	2,343,000.00	0.00	0.00	9,229,171.79
22 Lindenwold	300,739.08	0.00	119,904.18	13,678,347.00	0.00	0.00	10,066,389.32	0.00	0.00	28,807,936.73
23 Magnolia	145,476.46	0.00	58,009.87	4,639,980.00	1,855,389.00	0.00	3,026,621.66	0.00	0.00	11,971,237.52
24 Merchantville	130,302.19	0.00	51,963.40	5,995,309.00	0.00	0.00	3,390,193.08	0.00	0.00	11,579,408.42
25 Mount Ephraim	149,133.31	0.00	59,467.61	6,909,268.00	0.00	0.00	4,125,772.42	0.00	0.00	13,545,863.34
26 Oaklyn	143,538.58	0.00	57,237.17	5,603,738.00	0.00	0.00	3,962,280.00	0.00	0.00	11,982,655.98
27 Pennsauken Twp	0.00	0.00	521,085.06	43,845,082.00	0.00	0.00	23,478,955.52	0.00	856,344.48	88,874,353.70
28 Pine Hill	234,942.75	0.00	93,688.48	12,173,424.00	0.00	0.00	5,459,026.13	0.00	0.00	21,588,054.53
29 Pine Valley	22,096.99	0.00	8,811.33	0.00	0.00	0.00	578,800.00	0.00	0.00	950,825.43
30 Runnemede	0.00	0.00	110,820.96	7,541,121.00	3,065,160.00	0.00	5,599,531.74	0.00	183,703.02	20,790,573.97
31 Somerdale	197,620.25	0.00	78,802.63	5,017,531.00	2,665,781.00	0.00	3,814,994.62	0.00	0.00	14,825,449.67
32 Stratford	0.00	0.00	89,972.24	7,899,544.00	2,714,629.00	0.00	4,053,853.96	57,247.36	149,709.52	18,448,116.38
33 Tavistock	8,659.12	0.00	3,452.88	0.00	29,199.00	0.00	131,563.00	0.00	0.00	306,547.10
34 Voorhees Twp	1,815,183.17	0.00	723,829.08	48,952,550.00	21,553,507.00	0.00	29,327,000.00	637,300.00	0.00	131,031,518.81
35 Waterford Twp	0.00	0.00	161,378.34	14,447,965.00	0.00	0.00	7,784,296.00	0.00	268,485.86	28,909,550.84
36 Winslow Twp	1,432,809.27	0.00	571,350.67	51,113,374.00	0.00	0.00	17,125,000.00	0.00	0.00	92,361,563.11
37 Woodlynne	34,965.87	0.00	13,941.59	2,387,116.00	0.00	0.00	2,159,154.84	0.00	0.00	5,134,948.29
Total	10,336,677.00		8,151,644.00	659,230,035.00	69,376,086.00		352,628,109.66	2,979,789.83	6,642,012.58	1,424,930,522.07

2021 Abstract of Ratables for the County of Camden

Taxing District	Section 13 Real Property Exempt From Taxation						
	(A)	(B)	(C)	(D)	(E)	(F)	(G)
	Public School	Other School	Public Property	Church And Charitable	Cemeteries And Graveyards	Other Exempts	Total Amount of Exempts (13A+B+C+D+E+F)
01 Audubon	24,017,600	32,100	7,018,100	11,123,500	0	17,011,100	59,202,400
02 Audubon Park	110,000	0	374,600	0	0	0	484,600
03 Barrington	11,407,600	2,196,100	102,417,000	5,158,500	0	25,727,800	146,907,000
04 Bellmawr	19,584,700	0	56,349,400	19,739,600	9,198,300	21,344,200	126,216,200
05 Berlin Boro	8,949,200	0	17,998,000	29,401,000	4,728,300	28,640,100	89,716,600
06 Berlin Twp	9,735,300	0	18,955,500	12,059,900	236,200	4,794,700	45,781,600
07 Brooklawn	5,716,200	0	8,010,900	2,793,700	0	109,200	16,630,000
08 Camden City	682,950,900	18,114,200	550,475,400	612,242,000	16,778,400	821,309,000	2,701,869,900
09 Cherry Hill Twp	180,244,900	26,001,500	478,134,700	331,297,600	35,358,000	74,663,100	1,125,699,800
10 Chesilhurst	3,371,800	0	11,678,700	1,015,300	41,600	3,395,600	19,503,000
11 Clementon	6,922,800	0	10,705,300	3,011,900	0	10,989,600	31,629,600
12 Collingswood	36,677,900	7,231,200	35,746,700	47,580,800	133,100	164,966,800	292,336,500
13 Gibbsboro	8,932,300	0	20,320,400	10,178,200	661,900	6,857,500	46,950,300
14 Gloucester City	58,893,200	9,010,000	49,205,400	10,188,400	1,440,200	38,688,150	167,425,350
15 Gloucester Twp	383,799,300	0	81,925,300	54,231,200	2,810,500	149,646,400	672,412,700
16 Haddon Twp	17,659,800	0	14,915,400	43,562,600	57,800	97,709,100	173,904,700
17 Haddonfield	59,359,700	20,732,400	61,287,400	47,175,400	5,449,900	52,725,000	246,729,800
18 Haddon Heights	22,790,900	3,717,700	20,164,700	26,453,900	0	19,721,700	92,848,900
19 Hi-Nella	4,578,800	0	448,100	0	0	381,300	5,408,200
20 Laurel Springs	1,785,400	0	2,497,000	2,357,500	0	1,554,600	8,194,500
21 Lawnside	5,230,000	0	5,737,900	5,762,100	1,750,600	3,223,900	21,704,500
22 Lindenwold	38,974,900	0	41,617,800	15,498,100	321,900	36,196,000	132,608,700
23 Magnolia	9,444,400	0	10,672,300	8,655,600	0	13,412,400	42,184,700
24 Merchantville	12,099,000	3,150,600	6,161,800	9,842,800	0	11,782,400	43,036,600
25 Mount Ephraim	4,166,200	0	6,559,800	3,909,900	0	3,309,600	17,945,500
26 Oaklyn	6,711,100	0	7,019,200	7,502,900	0	2,936,400	24,169,600
27 Pennsauken Twp	153,994,200	13,853,800	103,393,900	90,884,200	10,239,500	89,243,000	461,608,600
28 Pine Hill	52,904,200	0	17,788,800	12,929,200	0	39,155,000	122,777,200
29 Pine Valley	0	0	0	0	0	111,400	111,400
30 Runnemede	41,297,200	0	18,660,100	8,732,600	0	6,988,400	75,678,300
31 Somerdale	15,869,900	0	5,008,900	2,919,100	0	15,386,400	39,184,300
32 Stratford	82,411,800	0	18,245,800	56,471,100	0	4,349,200	161,477,900
33 Tavistock	0	0	312,500	0	0	0	312,500
34 Voorhees Twp	108,537,300	7,388,000	42,666,000	75,125,300	80,400	226,009,200	459,806,200
35 Waterford Twp	16,340,800	9,207,600	75,923,500	4,703,800	214,000	13,842,400	120,232,100
36 Winslow Twp	70,944,100	845,000	254,670,700	17,779,700	245,500	138,604,800	483,089,800
37 Woodlynne	3,013,500	0	2,371,500	1,172,800	0	69,900	6,627,700
Total	2,169,426,900	121,480,200	2,165,438,500	1,591,460,200	89,746,100	2,144,855,350	8,282,407,250

2021 Abstract of Ratables for the County of Camden

Taxing District	Section 14				Section 15	
	Amount of Miscellaneous Revenues to Support Local Budget				Deductions Allowed	
	(A) Surplus Revenue	(B) Miscellaneous Revenues Anticipated	(C) Receipts from Delinquent Tax	(D) Total of Miscellaneous Revenues (Col 14A+B+C)	(A) Senior Citizen, Disabled and Surviving Spouse	(B) Veterans and Widows
01 Audubon	1,700,000.00	3,162,400.00	400,000.00	5,262,400.00	12,250.00	51,500.00
02 Audubon Park	35,000.00	426,000.00	0.00	461,000.00	17,500.00	9,500.00
03 Barrington	917,175.14	1,209,642.76	300,000.00	2,426,817.90	9,250.00	46,750.00
04 Bellmawr	1,724,615.00	3,977,533.49	375,000.00	6,077,148.49	38,500.00	82,750.00
05 Berlin Boro	987,000.00	2,017,184.72	293,000.00	3,297,184.72	12,250.00	42,000.00
06 Berlin Twp	1,005,000.00	1,792,362.71	350,000.00	3,147,362.71	16,500.00	35,500.00
07 Brooklawn	575,000.00	1,190,750.00	75,000.00	1,840,750.00	5,500.00	8,250.00
08 Camden City	20,000,000.00	184,479,832.23	730,434.49	205,210,266.72	187,750.00	55,750.00
09 Cherry Hill Twp	13,747,164.55	15,372,652.14	124,131.00	29,243,947.69	88,750.00	325,750.00
10 Chesilhurst	451,000.00	1,245,435.85	140,000.00	1,836,435.85	1,500.00	7,500.00
11 Clementon	641,300.00	1,355,236.20	330,000.00	2,326,536.20	17,750.00	21,500.00
12 Collingswood	1,664,070.12	5,226,167.76	15,000.00	6,905,237.88	14,250.00	49,750.00
13 Gibbsboro	660,000.00	410,173.00	0.00	1,070,173.00	4,000.00	20,000.00
14 Gloucester City	1,175,000.00	5,501,195.00	500,000.00	7,176,195.00	33,250.00	53,750.00
15 Gloucester Twp	3,180,000.00	12,161,174.00	400,000.00	15,741,174.00	87,500.00	334,000.00
16 Haddon Twp	1,530,000.00	3,370,000.00	30,000.00	4,930,000.00	17,750.00	77,000.00
17 Haddonfield	2,874,921.42	3,914,336.34	750,000.00	7,539,257.76	5,750.00	46,750.00
18 Haddon Heights	725,000.00	1,638,304.56	216,000.00	2,579,304.56	6,250.00	43,500.00
19 Hi-Nella	125,000.00	236,734.77	30,000.00	391,734.77	1,000.00	2,250.00
20 Laurel Springs	394,000.00	687,669.68	150,330.32	1,232,000.00	3,500.00	13,000.00
21 Lawnside	49,500.00	2,348,500.00	675,000.00	3,073,000.00	7,000.00	13,000.00
22 Lindenwold	2,969,000.00	3,159,588.68	600,000.00	6,728,588.68	29,500.00	52,750.00
23 Magnolia	973,000.00	1,849,570.34	140,000.00	2,962,570.34	12,000.00	25,000.00
24 Merchantville	660,000.00	1,163,700.19	210,000.00	2,033,700.19	3,500.00	12,000.00
25 Mount Ephraim	750,000.00	1,538,513.97	156,000.00	2,444,513.97	12,500.00	35,000.00
26 Oaklyn	590,000.00	1,444,720.00	195,000.00	2,229,720.00	6,000.00	23,750.00
27 Pennsauken Twp	2,500,000.00	13,227,500.00	1,750,000.00	17,477,500.00	97,000.00	139,250.00
28 Pine Hill	1,485,000.00	2,745,432.93	450,000.00	4,680,432.93	18,500.00	44,750.00
29 Pine Valley	9,495.70	6,704.30	0.00	16,200.00	0.00	0.00
30 Runnemede	875,000.00	2,451,606.30	390,000.00	3,716,606.30	25,250.00	58,250.00
31 Somerdale	465,000.00	2,908,104.99	270,000.00	3,643,104.99	14,000.00	26,250.00
32 Stratford	782,000.00	1,775,366.84	250,000.00	2,807,366.84	10,500.00	48,750.00
33 Tavistock	22,000.00	2,585.00	0.00	24,585.00	0.00	0.00
34 Voorhees Twp	3,844,000.00	9,265,569.67	1,115,430.33	14,225,000.00	15,250.00	86,500.00
35 Waterford Twp	1,000,000.00	2,530,218.95	550,000.00	4,080,218.95	22,000.00	67,000.00
36 Winslow Twp	2,514,000.00	12,060,900.00	2,450,000.00	17,024,900.00	80,250.00	196,250.00
37 Woodlynne	600,000.00	608,784.22	265,000.00	1,473,784.22	6,750.00	6,250.00
Total	74,199,241.93	308,462,151.59	14,675,326.14	397,336,719.66	940,750.00	2,161,500.00

2021 Abstract of Ratables for the County of Camden

Taxing District	Addendum to Abstract of Ratables - Assessed Value of Partial Exemptions & Abatements (Column 3)								
	(1) Pollution Control	(2) Fire Suppression	(3) Fallout Shelter	(4) Water- Sewer Facility	(5) Renewable Energy	(6) UEZ Abatement	(7) Home Improvement	(8) Multi- Family Dwelling	(9) Class 4 Abatement
01 Audubon	0	0	0	0	0	0	0	0	0
02 Audubon Park	0	0	0	0	0	0	0	0	0
03 Barrington	0	0	0	0	0	0	0	0	0
04 Bellmawr	0	300,000	0	0	0	0	0	0	0
05 Berlin Boro	0	0	0	0	0	0	0	0	0
06 Berlin Twp	0	0	0	0	0	0	0	0	0
07 Brooklawn	0	0	0	0	0	0	0	0	0
08 Camden City	0	0	0	0	0	0	0	0	0
09 Cherry Hill Twp	0	5,271,300	0	0	0	0	0	0	0
10 Chesilhurst	0	0	0	0	0	0	0	0	0
11 Clementon	0	0	0	0	0	0	0	0	0
12 Collingswood	0	0	0	0	0	0	0	0	0
13 Gibbsboro	0	0	0	0	0	0	0	0	0
14 Gloucester City	0	0	0	0	0	0	0	0	0
15 Gloucester Twp	0	1,043,200	0	0	0	0	0	0	0
16 Haddon Twp	0	0	0	0	0	0	0	0	0
17 Haddonfield	0	0	0	0	0	0	0	0	0
18 Haddon Heights	0	0	0	0	0	0	0	0	0
19 Hi-Nella	0	0	0	0	0	0	0	0	0
20 Laurel Springs	0	0	0	0	0	0	0	0	0
21 Lawnside	0	199,100	0	0	0	0	0	0	0
22 Lindenwold	0	0	0	0	0	0	0	0	0
23 Magnolia	0	0	0	0	0	0	0	0	0
24 Merchantville	0	0	0	0	0	0	0	0	0
25 Mount Ephraim	0	0	0	0	0	0	0	0	0
26 Oaklyn	0	0	0	0	0	0	0	0	0
27 Pennsauken Twp	0	840,000	0	0	0	0	0	0	0
28 Pine Hill	0	0	0	0	0	0	0	0	0
29 Pine Valley	0	0	0	0	0	0	0	0	0
30 Runnemede	0	0	0	0	0	0	0	0	0
31 Somerdale	0	0	0	0	0	0	0	0	0
32 Stratford	0	0	0	0	0	0	0	0	0
33 Tavistock	0	0	0	0	0	0	0	0	0
34 Voorhees Twp	0	32,100	0	0	822,600	0	0	0	0
35 Waterford Twp	0	79,000	0	0	0	0	0	0	0
36 Winslow Twp	0	0	0	0	0	0	0	0	0
37 Woodlynne	0	0	0	0	0	0	0	0	0
Total		7,764,700			822,600				

2021 Abstract of Ratables for the County of Camden

Addendum to Abstract of Ratables - Assessed Value of Partial Exemptions & Abatements (Continued)

Taxing District	(10)	(11)	(12)	(13)	(14)	(15)	(16)	(17)
	Dwelling Abatement	Dwelling Exemption	New Dwelling Conversion Abatement	New Dwelling Conversion Exemption	Multi-Dwelling Exemption	Multi-Dwelling Abatement	Commercial/Industrial Exemption	Total Value
01 Audubon	0	0	0	0	0	0	0	0
02 Audubon Park	0	0	0	0	0	0	0	0
03 Barrington	301,600	5,000	0	0	0	0	0	306,600
04 Bellmawr	0	0	0	0	0	0	0	300,000
05 Berlin Boro	50,500	0	0	0	0	0	0	50,500
06 Berlin Twp	62,700	0	0	0	0	0	0	62,700
07 Brooklawn	0	26,200	0	0	0	0	1,306,600	1,332,800
08 Camden City	0	8,330,500	0	0	651,400	0	26,721,500	35,703,400
09 Cherry Hill Twp	0	13,655,700	0	0	0	0	0	18,927,000
10 Chesilhurst	0	0	0	0	0	0	0	0
11 Clementon	0	2,001,460	0	0	0	0	0	2,001,460
12 Collingswood	0	2,384,400	0	0	0	0	333,400	2,717,800
13 Gibbsboro	0	0	0	0	0	0	0	0
14 Gloucester City	0	907,300	0	0	0	0	0	907,300
15 Gloucester Twp	0	374,800	0	0	0	0	0	1,418,000
16 Haddon Twp	962,700	0	0	0	0	0	0	962,700
17 Haddonfield	0	0	0	0	0	0	0	0
18 Haddon Heights	0	0	0	0	0	0	0	0
19 Hi-Nella	0	0	0	0	0	0	0	0
20 Laurel Springs	0	33,600	0	0	0	0	0	33,600
21 Lawnside	0	0	0	0	0	0	0	199,100
22 Lindenwold	0	1,545,100	0	0	0	0	0	1,545,100
23 Magnolia	0	100,000	0	0	0	0	0	100,000
24 Merchantville	0	623,700	0	0	0	0	185,800	809,500
25 Mount Ephraim	49,300	25,000	0	0	0	0	0	74,300
26 Oaklyn	0	23,100	0	0	0	0	69,900	93,000
27 Pennsauken Twp	0	4,803,500	0	0	0	0	2,041,600	7,685,100
28 Pine Hill	0	2,685,000	0	0	0	0	0	2,685,000
29 Pine Valley	0	0	0	0	0	0	0	0
30 Runnemede	0	0	0	0	0	0	1,000,000	1,000,000
31 Somerdale	40,700	209,200	0	0	0	0	0	249,900
32 Stratford	129,600	45,700	0	0	0	0	0	175,300
33 Tavistock	0	0	0	0	0	0	0	0
34 Voorhees Twp	0	0	0	0	0	0	0	854,700
35 Waterford Twp	0	0	0	0	0	0	0	79,000
36 Winslow Twp	296,500	0	0	0	0	0	0	296,500
37 Woodlynne	0	0	0	0	0	0	0	0
Total	1,893,600	37,779,260			651,400		31,658,800	80,570,360

2021 Abstract of Ratables for the County of Camden

Taxing District	Addendum - Equalized Value Based on In Lieu of Taxes (Col 10B)				
	(1) C.12 PL 1977 In Lieu of Tax	(2) NJ Housing Finance Agency	(3) Urban Renewal	(4) Other	(5) Total
01 Audubon	0	0	0	0	0
02 Audubon Park	0	0	0	0	0
03 Barrington	0	0	0	0	0
04 Bellmawr	0	0	0	0	0
05 Berlin Boro	0	0	0	0	0
06 Berlin Twp	0	0	0	0	0
07 Brooklawn	0	0	0	0	0
08 Camden City	0	0	0	0	0
09 Cherry Hill Twp	0	0	0	0	0
10 Chesilhurst	0	0	0	0	0
11 Clementon	0	0	0	0	0
12 Collingswood	0	0	0	0	0
13 Gibbsboro	0	0	0	0	0
14 Gloucester City	0	0	0	0	0
15 Gloucester Twp	0	0	0	0	0
16 Haddon Twp	0	0	0	0	0
17 Haddonfield	0	0	0	0	0
18 Haddon Heights	0	0	0	0	0
19 Hi-Nella	0	0	0	0	0
20 Laurel Springs	0	0	0	0	0
21 Lawnside	0	0	0	0	0
22 Lindenwold	0	0	0	0	0
23 Magnolia	0	0	0	0	0
24 Merchantville	0	0	0	0	0
25 Mount Ephraim	0	0	0	0	0
26 Oaklyn	0	0	0	0	0
27 Pennsauken Twp	0	0	0	0	0
28 Pine Hill	0	0	0	0	0
29 Pine Valley	0	0	0	0	0
30 Runnemede	0	0	0	0	0
31 Somerdale	0	0	0	0	0
32 Stratford	0	0	0	0	0
33 Tavistock	0	0	0	0	0
34 Voorhees Twp	0	0	0	0	0
35 Waterford Twp	0	0	0	0	0
36 Winslow Twp	0	0	0	0	0
37 Woodlynne	0	0	0	0	0
Total					

2021 Abstract of Ratables for the County of Camden

Taxing District	Breakdown of General Tax Rate											
	County Tax	Library Tax	Health Service Tax	County Open Space Tax	District School Tax	Regional School Tax	Local School Tax	Municipal Purpose Tax	Municipal Open Space Tax	Municipal Library Tax	General Tax Tax	Effective Tax Rate
01 Audubon	0.803	0.000	0.000	0.021	1.885	0.000	0.000	0.898	0.000	0.034	3.641	3.509
02 Audubon Park	0.780	0.051	0.000	0.020	1.773	0.000	0.000	3.874	0.000	0.000	6.498	6.447
03 Barrington	0.846	0.055	0.000	0.022	2.277	0.000	0.000	1.274	0.000	0.000	4.474	4.092
04 Bellmawr	0.819	0.053	0.000	0.021	1.295	0.526	0.000	1.185	0.000	0.000	3.899	3.699
05 Berlin Boro	0.776	0.000	0.000	0.020	1.094	0.579	0.000	0.793	0.015	0.033	3.310	3.282
06 Berlin Twp	0.829	0.054	0.000	0.021	1.479	0.000	0.000	1.237	0.040	0.000	3.660	3.419
07 Brooklawn	0.842	0.055	0.000	0.022	1.175	0.000	0.000	1.834	0.000	0.000	3.928	3.612
08 Camden City	0.873	0.057	0.000	0.023	0.741	0.000	0.000	1.655	0.000	0.000	3.349	2.968
09 Cherry Hill Twp	0.896	0.000	0.000	0.023	2.297	0.000	0.000	0.537	0.010	0.038	3.801	3.291
10 Chesilhurst	0.767	0.050	0.000	0.020	0.900	0.000	0.000	1.844	0.000	0.000	3.581	3.609
11 Clementon	0.799	0.052	0.000	0.020	1.784	0.000	0.000	1.677	0.020	0.000	4.352	4.216
12 Collingswood	0.823	0.000	0.000	0.022	1.733	0.000	0.000	1.058	0.000	0.035	3.671	3.454
13 Gibbsboro	0.868	0.056	0.000	0.023	1.544	0.637	0.000	0.977	0.023	0.000	4.128	3.675
14 Gloucester City	0.815	0.000	0.000	0.021	1.252	0.000	0.000	2.535	0.000	0.035	4.658	4.423
15 Gloucester Twp	0.827	0.054	0.000	0.021	1.174	0.609	0.000	1.181	0.020	0.000	3.886	3.641
16 Haddon Twp	0.890	0.058	0.000	0.023	2.095	0.000	0.000	0.748	0.000	0.000	3.814	3.318
17 Haddonfield	0.821	0.000	0.000	0.021	1.761	0.000	0.000	0.504	0.005	0.035	3.147	2.965
18 Haddon Heights	0.791	0.000	0.000	0.021	1.787	0.000	0.000	0.752	0.000	0.034	3.385	3.310
19 Hi-Nella	0.765	0.049	0.000	0.020	2.990	0.000	0.000	1.481	0.000	0.000	5.305	5.372
20 Laurel Springs	0.838	0.054	0.000	0.022	2.538	0.000	0.000	1.805	0.000	0.000	5.257	4.853
21 Lawnside	0.782	0.051	0.000	0.020	2.446	0.000	0.000	1.123	0.000	0.000	4.422	4.377
22 Lindenwold	0.790	0.051	0.000	0.020	2.329	0.000	0.000	1.714	0.000	0.000	4.904	4.830
23 Magnolia	0.848	0.055	0.000	0.022	1.751	0.700	0.000	1.142	0.000	0.000	4.518	4.128
24 Merchantville	0.838	0.054	0.000	0.022	2.498	0.000	0.000	1.413	0.000	0.000	4.825	4.442
25 Mount Ephraim	0.829	0.054	0.000	0.021	2.488	0.000	0.000	1.485	0.000	0.000	4.877	4.554
26 Oaklyn	0.876	0.057	0.000	0.023	2.217	0.000	0.000	1.567	0.000	0.000	4.740	4.186
27 Pennsauken Twp	0.856	0.000	0.000	0.022	1.860	0.000	0.000	0.996	0.000	0.037	3.771	3.408
28 Pine Hill	0.857	0.056	0.000	0.022	2.877	0.000	0.000	1.290	0.000	0.000	5.102	4.603
29 Pine Valley	0.775	0.050	0.000	0.020	0.000	0.000	0.000	1.316	0.000	0.000	2.161	2.159
30 Runnemede	0.852	0.000	0.000	0.022	1.498	0.609	0.000	1.112	0.000	0.037	4.130	3.751
31 Somerdale	0.903	0.059	0.000	0.024	1.485	0.789	0.000	1.129	0.000	0.000	4.389	3.763
32 Stratford	0.851	0.000	0.000	0.022	1.929	0.663	0.000	0.990	0.014	0.037	4.506	4.097
33 Tavistock	0.779	0.051	0.000	0.020	0.000	0.170	0.000	0.766	0.000	0.000	1.786	1.776
34 Voorhees Twp	0.879	0.057	0.000	0.023	1.536	0.677	0.000	0.920	0.020	0.000	4.112	3.616
35 Waterford Twp	0.883	0.000	0.000	0.023	2.042	0.000	0.000	1.100	0.000	0.038	4.086	3.579
36 Winslow Twp	0.827	0.054	0.000	0.021	1.911	0.000	0.000	0.640	0.000	0.000	3.453	3.227
37 Woodlynne	0.822	0.053	0.000	0.021	3.632	0.000	0.000	3.286	0.000	0.000	7.814	7.361

2021 Abstract of Ratables for the County of Camden

Taxing District	Addendum: State Aid Adjustment for BPP			Addendum: REAP Distribution Summary		
	County	School	Municipal	Eligible Property Assessments	R.E.A.P. Aid	Tax Rate Credit
01 Audubon	0	0	0	0	0	0
02 Audubon Park	0	0	0	0	0	0
03 Barrington	0	0	0	0	0	0
04 Bellmawr	0	0	0	0	0	0
05 Berlin Boro	0	89,289	0	0	0	0
06 Berlin Twp	0	0	0	0	0	0
07 Brooklawn	0	0	0	0	0	0
08 Camden City	0	199,693	0	0	0	0
09 Cherry Hill Twp	0	0	0	0	0	0
10 Chesilhurst	0	0	0	0	0	0
11 Clementon	0	0	0	0	0	0
12 Collingswood	0	0	0	0	0	0
13 Gibbsboro	0	0	0	0	0	0
14 Gloucester City	0	31,991	0	0	0	0
15 Gloucester Twp	0	0	0	0	0	0
16 Haddon Twp	0	0	0	0	0	0
17 Haddonfield	0	0	0	0	0	0
18 Haddon Heights	0	0	0	0	0	0
19 Hi-Nella	0	0	0	0	0	0
20 Laurel Springs	0	45,926	0	0	0	0
21 Lawnside	0	0	0	0	0	0
22 Lindenwold	0	0	0	0	0	0
23 Magnolia	0	0	0	0	0	0
24 Merchantville	0	78,573	0	0	0	0
25 Mount Ephraim	0	0	0	0	0	0
26 Oaklyn	0	0	0	0	0	0
27 Pennsauken Twp	0	0	0	0	0	0
28 Pine Hill	0	0	0	0	0	0
29 Pine Valley	0	0	0	0	0	0
30 Runnemede	0	0	0	0	0	0
31 Somerdale	0	0	0	0	0	0
32 Stratford	0	0	0	0	0	0
33 Tavistock	0	0	0	0	0	0
34 Voorhees Twp	0	0	0	0	0	0
35 Waterford Twp	0	0	0	0	0	0
36 Winslow Twp	0	0	0	0	0	0
37 Woodlynne	0	0	0	0	0	0
Total		445,472				

2021 Abstract of Ratables for the County of Camden


Special Taxing Districts					
Taxing District	Special Taxing District	Number of Ratables	Ratable Value	Budget	Special District Rate
06 Berlin Twp	F01 FIRE DISTRICT=F01	2,673	636,156,573	730,800.00	0.115
08 Camden City	S01 S01	296	854,385,500	1,700,000.00	0.199
09 Cherry Hill Twp	F13 FIRE TAX	26,085	7,961,383,837	23,664,336.55	0.298
12 Collingswood	S01 SPECIAL TAX = S01	241	104,533,600	196,523.17	0.188
12 Collingswood	S02 SPECIAL TAX = S02	47	13,784,100	25,914.11	0.188
12 Collingswood	S03 SPECIAL TAX = S03	43	27,093,900	50,936.53	0.188
14 Gloucester City	S10	0	0	0.00	0.000
15 Gloucester Twp	F01 FIRE DISTRICT=F01	2,132	371,734,000	341,800.00	0.092
15 Gloucester Twp	F02 FIRE DISTRICT=F02	5,280	1,161,816,400	1,768,680.00	0.153
15 Gloucester Twp	F03 FIRE DISTRICT=F03	2,031	417,199,100	399,344.00	0.096
15 Gloucester Twp	F04 FIRE DISTRICT=F04	3,224	717,250,300	1,903,804.43	0.266
15 Gloucester Twp	F05 FIRE DISTRICT=F05	3,608	796,943,600	1,737,784.28	0.219
15 Gloucester Twp	F06 FIRE DISTRICT=F06	5,516	1,049,663,900	1,557,949.55	0.149
16 Haddon Twp	F01 FIRE DISTRICT 1	3,638	991,663,341	1,811,538.00	0.183
16 Haddon Twp	F02 FIRE DISTRICT 2	294	53,042,700	0.00	0.000
16 Haddon Twp	F03 FIRE DISTRICT 3	700	147,120,900	47,429.00	0.033
16 Haddon Twp	F04 FIRE DISTRICT 4	487	94,370,200	155,685.00	0.165
16 Haddon Twp	S01 SPECIAL IMPROVEMNT DIST	121	54,269,100	108,538.20	0.200
16 Haddon Twp	S02 SPECIAL IMPROVEMNT DIST	56	22,439,900	44,879.80	0.200
17 Haddonfield	S01 SPECIAL IMPROVEMNT TAX	236	174,563,700	235,311.87	0.135
17 Haddonfield	S02 SPECIAL IMPROVEMNT TAX	36	23,120,800	15,675.90	0.068
22 Lindenwold	F01 FIRE DIST 1	3,925	587,446,700	1,169,953.00	0.200
27 Pennsauken Twp	G01 GARG DISTRICT=G01	12,325	2,357,328,991	4,515,000.00	0.192
28 Pine Hill	F01 FIRE DIST 1	3,298	422,939,569	1,234,077.00	0.292
34 Voorhees Twp	F03	0	0	0.00	0.000
36 Winslow Twp	F01 FIRE DIST 1	15,239	2,675,481,007	5,002,642.00	0.187


2021 Abstract of Ratables for the County of Camden


Total Amount of Miscellaneous Revenues (included Surplus Revenues Appropriated) for the Support of the County Budget	108,191,477.09
Rate per \$100 to be applied to Column 11 for apportionment of County Taxes	0.77440628
Net County Taxes Apportioned (Column 12Aiii)	315,586,168.00
* Adjustments (Net Total (Column 12Ai))	48,076.04
* Net Overpayments are added to the Net Taxes Apportioned Net Underpayments are deducted from the Net Taxes Apportioned		
Rate per \$100 to be applied to Column 11 for apportionment of Library Taxes	0.05016473
Rate per \$100 to be applied to Column 11 for apportionment of Health Taxes	0.00000000
Rate per \$100 to be applied to Column 11 for apportionment of Open Space Taxes	0.02000354

County Percentage Level of Taxable Value of Real Property is 100%

Camden County Board of Taxation


Melissa Pollitt, CTA, Tax Board President


Kelly Hanson, Commissioner


Barbara Holcomb, Commissioner


Donald J. Reich, Commissioner


William Wilhelm, Commissioner

ATTEST:  10/06/2021
Diane R. Hesley, CTA Tax Administrator



I hereby certify this to be a true copy of the Abstract of Ratables and Exemptions for the County of Camden,
State of New Jersey for the year 2021 as filed with me by the Camden County Board of Taxation


Dave McPeak, County Treasurer